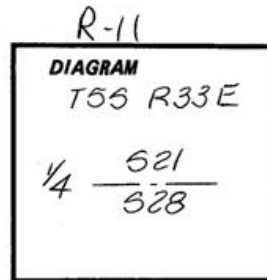


CERTIFIED RECORD OF LAND CORNER MONUMENTATION

History of original corner establishment:

Corner was established by George S. Pershin in 1882 under contract # 430
Set was a Basalt Stone 15" x 10" 7", 10" in the ground marked "1/4" on the North face.
A 20" Pine bears N 10° W, 19 links
A 8" Fir bears S 54° E, 13 links


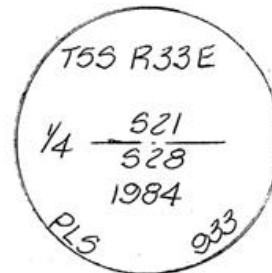


Description of corner evidence found:

The original corner stone with a very clear "1/4" marked on it has been moved back into its original position and is propped up with two stakes. Even though it is clearly marked it appears to be somewhat smaller than the GLO call.
The original 20" pine is now a 26" stump with visible scribing.
The original 8" fir is now a 12" snag with healed blazes.
Both original bearing trees have signs # 54-3 on them.

Description of monument and accessories established to perpetuate the original location of this corner:

Set a 2 1/2" dia. Brass Cap on a 2 1/2" x 30" galvanized pipe in the ground stamped as shown:
From which I scribed the bearing trees.
An 18" dia. Douglas Fir bears N 32° W, 51.6 feet scribed 1/4 S21 BT
A 10" dia. Douglas Fir bears S 17° E, 25.1 feet scribed 1/4 S 28 BT
Bearing trees have: A Brass Washer stamped PLS 933 nailed to the BT scribe, a painted band around the tree and on the face of the scribe, signs # 54-3 & 54-4
Bearing trees were measured horizontally with a steel tape to the center of the tree and a magnetic compass with a 19° East variation.
Also set a steel fence post with sign # 54-4 by Brass Cap.
July 9, 1984
Witness: R. PUNCHES
S. CARLSON



Office of Surveyors County of Umatilla
State of Oregon I hereby certify that the within instrument was filed in this office
for record on the 26 day of November, 1984
by Betty Cochran
(COUNTY OFFICIAL) (DEPUTY)

84-156-R