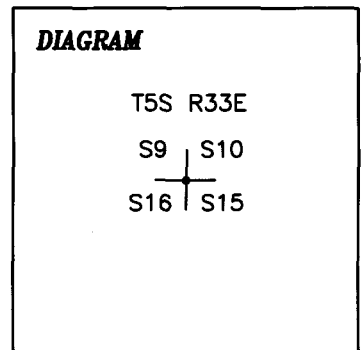


CERTIFIED RECORD OF LAND CORNER MONUMENTATION

J-13

History of original corner establishment:

1882, George S. Pershin, U.S. Deputy Surveyor, while subdividing the township under G.L.O. Contract No. 430 established the corner as follows:
Set a basalt stone, 12 x10 x 5 ins., 8 ins. in the ground on level open glade for corner to sec. 9, 10, 15, and 16. Marked 4 notches on S. and 3 notches on E. edges and raised mound of stone alongside from which:
A Pine 16 in. diam. bears N. 51° E., 149 lks dist. marked T5S R33E S. 10 B.T.
A Pine 20 in. diam. bears S. 40° E., 170 lks dist. marked T5S R33E S. 15 B.T.
No trees S.W. and N.W.



1977, Craig L. Wanless, BLM Cadastral Surveyor, found the cor. of secs. 9, 10, 15, and 16, determined at record distance from the remains of the original bearing trees:

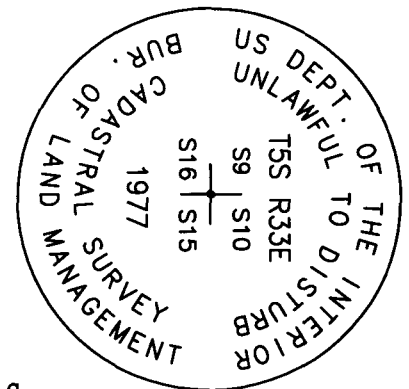
A Pine 21 ins. diam. bears N. 51° E., 149 lks. dist., with scribe marks S R33 visible on open blaze.
A Pine 26 ins diam., bears S. 33° E., 170 lks. dist., with scribe marks R33E S1 visible on open blaze (Record S 40° E)
At corner point
Set an iron post, 28 ins. long, 2 1/2 ins. diam., 8 ins. in the ground, to solid rock, and in a mound of stone, 3ft base, to top, with brass cap, from which new bearing trees
A lodgepole pine, 7 ins. diam., bears S. 56° W., 103 lks. dist., mkd. T5S R33E S16 BT.
A lodgepole pine, 15 ins. diam., bears N. 36° W., 123 lks. dist., mkd. T5S R33E S9 BT.

Description of corner evidence found:

Found a 2 1/2 ins. diam. iron pipe, with 3 1/4 in. brass cap as shown, fastened with barbed wire to a 4" pipe. projecting 24" out of the ground. Monument was disturbed and faces East, but still fits remaining BT's within reason. Monument was left as found. From which:

A ponderosa pine, 28 ins diam., bears S. 33° E., 112.2 ft dist., with a healed blaze previously chopped open.
A pine stump, 24 in. diam., bears N. 51° E., 98.3 ft. dist., with a healed blaze. Top of tree lying alongside stump.
A burned lodgepole pine snag, 17 in. diam., bears N. 36° W., 81.2 ft. dist. with a partially open blaze, scribing illegible.
A lodgepole pine, 10 in. diam., bears S. 56° W., 68.0 ft dist. with a healed blaze.

Photo of corner electronically filed at the Umatilla National Forest Supervisor's office. 72510 Coyote Rd. Pendleton, Oregon



Description of monument and accessories I established to perpetuate the original location of this corner:

New References:


A 12 in. Pine bears N 43° W, 118.2 ft. to center, scribed X BT.
A 11 in. Pine bears N 79° E, 107.6 ft to center, scribed X BT.

The new bearing trees have a 2" aluminum washer stamped "2645" fastened to the base of blaze with magnetic "PK" nail.

Reference bearings were observed with a Ranger hand held compass

See Survey # 14-006-C

Date:
Declination: 17° East
Witness: Robert Flora



EXPIRES 12-31-2014