


USDA-FOREST SERVICE

Index
 File No. T-21
 T 58 R. 30E
 Merid. W.M.

CORNER RECORD (SEARCH)

N. Pk. (Ref. FSM 7151.4) Tract or Survey No. _____ Cor. No. _____
 R.D. John Day County Umatilla
 N.F. Umatilla State Or.

CORNER DIAGRAM



DESCRIBE CORNER MONUMENT FOUND
2 1/2" iron pipe with 3 1/4" brass cap mkd.:
 T58 R30E
 1/4
 826 | 825
 1978
 BLM

DESCRIBE BEARING TREES OR OTHER OFFICIAL ACCESSORIES FOUND
D.. Fir, 21", N37 1/2 W, 79.2'; with healed blaze.
P. Pine, 20", S40 0 E, 9.9'; with healed blaze.

PHOTO IDENTIFICATION DATA

Photo No. _____
 Filed At. _____
 Object Ident. _____
 Ident. By _____
Signature

DESCRIBE CORNER LOCATION RELATIVE TO NEAR-BY FEATURES, ALSO HOW TO REACH CORNER
Cor. falls on NELY slope, E of fence. Posted line N and S..

PLANE COORDINATE POSITION DATA

State _____ Zone _____
 X _____
 Y _____
 Estab. By _____
Agency

Signature
F.S. Munro

Title PLS Division _____ Headquarters _____

Date 6/4/90 FS-7100-52 (3/68)

1
2
3
4
5

CORNER RECORD (PERPETUATION)

MONUMENT: DESCRIBE NEW MONUMENT SET, OR WORK DONE TO PRESERVE EXISTING MONUMENT

None.

9

ACCESSORIES : DESCRIBE NEW BT'S WITNESS OBJECTS ETC. ESTABLISHED, OR WORK DONE TO PRESERVE EXISTING EVIDENCE

P. Pine, 12", N72°E, 45.4'; mkd.: X BT

D. Fir, 9", S63 $\frac{1}{4}$ °W, 31.6'; mkd.: X BT

BTs have red blaze, band; BT tags and 54-9 signs. New BTs also have alum "PLS 1832" washers. 6' fence post with 54-4 sign within 5' of cor.

10

Work Done By F.S. Munro Title PLS Date 5/16/90 State Registration No. 1832
or Agency _____

Certified Cor. Record Prepared ? Yes No _____ Filed At: Umatilla Co. Surveyor Date _____

11

REMARKS

12

Index File No. T-21 T. 58 R. 30E M. W.M. Tract or Surv. No. _____ Cor. _____

13

USDA-FOREST SERVICE

Index
File No. T-21

CORNER RECORD (SEARCH)

(Ref. FSM 7151.4)

Tract or
Survey No. _____
Cor. No. _____

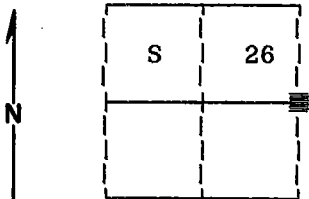
T 5S R. 30E

R.D. N. FORK JOHN DAY County UMATILLA

Merid. WILLAMETTE

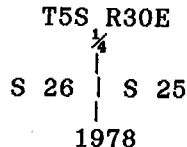
N.F. UMATILLA State OREGON

CORNER DIAGRAM



DESCRIBE CORNER MONUMENT FOUND

Found a 2½" standard BLM brass cap monument marked as shown: in mound of stone.



DESCRIBE BEARING TREES OR OTHER OFFICIAL ACCESSORIES FOUND

Found a 26 inch diameter Ponderosa Pine S40°E, 15 lks, with blaze evident.
Found a 22 inch diameter Ponderosa Pine N65°W, 70 lks, dead and down with scribes visible.
Found a 19 inch diameter White Fir N37½°W, 120 lks, live and vigorous with blaze evident.

PHOTO IDENTIFICATION DATA

Photo No. _____
Filed At. _____
Object Ident. _____
Ident. By _____
Signature

PLANE COORDINATE POSITION DATA

State _____ Zone _____
X _____
Y _____
Estab. By _____

DESCRIBE CORNER LOCATION RELATIVE TO NEAR-BY FEATURES, ALSO HOW TO REACH CORNER

Corner falls on gentle timbered North slope approximately 700 feet North of the end of the 410 road.

Signature

Title _____ Division _____ Headquarters _____ Date _____

SURVEYOR

5-10-89

FS-7100-52 (9/68)

CORNER RECORD (PERPETUATION)

MONUMENT: DESCRIBE NEW MONUMENT SET, OR WORK DONE TO PRESERVE EXISTING MONUMENT

NONE

ACCESSORIES : DESCRIBE NEW BT'S WITNESS OBJECTS ETC. ESTABLISHED, OR WORK DONE TO PRESERVE EXISTING EVIDENCE

Painted a 6 inch red band around all bearing trees and attached 54-3 and 54-9 signs.
Set a steel fencepost approximately 5 feet North with 54-9 and 54-2 signs attached.

Work Done By D.I. Griffith Title Surveyor Date 5-8-89 State Registration No. OPLS 644
or Agency
Certified Cor. Record Prepared? Yes No Filed At: Umatilla Co Surveyor Office Date 5-89

REMARKS

Witnesses: Rick Robinson and Jeff Peterson

Index File No. T-21 T. 55 R. 306 WM. Tract or Surv. No. Cor. 12

Index
File No. T-21
T 5 S. R. 30 E.
Merid. Willamette

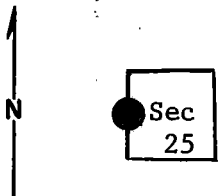
CORNER RECORD (SEARCH)

(Ref. FSM 7151.4)

Tract or Survey No. _____ Cor. No. _____

R.D. Ukiah County Umatilla
N.F. Umatilla State Oregon

CORNER DIAGRAM



DESCRIBE CORNER MONUMENT FOUND

Stone mound, 3" diam., 10" deep, 10" above ground, good condition.

No visible markings.

Monumented By BLM, 1978

DESCRIBE BEARING TREES OR OTHER OFFICIAL ACCESSORIES FOUND

A 19" p. pine with old, closed blazes and with old location poster bears S.40°E., approx. 10 ft. (fits GLO Notes).

An old p.pine, down and rotting, bears N.70°W., approx. 47 ft. Scribing on side next to ground (fits GLO Notes).

PHOTO IDENTIFICATION DATA

Photo No. _____
Filed At. _____
Object Ident. _____
Ident. By _____
Signature

DESCRIBE CORNER LOCATION RELATIVE TO NEAR-BY FEATURES, ALSO HOW TO REACH CORNER

Stone mounds set about 12 feet east of north-south fence (Forest boundary), SE of Stinking Water Pond.

PLANE COORDINATE POSITION DATA

State _____ Zone _____
X _____
Y _____
Estab. By _____
Agency

Signature	Title	Division	Headquarters	Date	7100-52-(3/68)
T, Hollamon	Eng, Tech.		S.O.	4/26/74	

CORNER RECORD (PERPETUATION)

MONUMENT: DESCRIBE NEW MONUMENT SET, OR WORK DONE TO PRESERVE EXISTING MONUMENT

ACCESSORIES : DESCRIBE NEW BT's WITNESS OBJECTS ETC. ESTABLISHED, OR WORK DONE TO PRESERVE EXISTING EVIDENCE

I placed blank B.T. tags on each B.T.

Work Done By. _____ Title _____ Date _____ State Registration No. or Agency _____

Certified Cor. Record Prepared ? Yes No Filed At: _____ Date _____

REMARKS

Index File No. T. R. M. Tract or Surv. No. Cor. _____