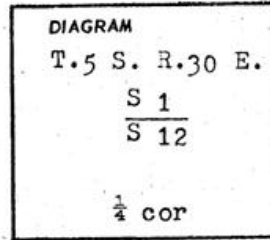


CERTIFIED RECORD OF LAND CORNER MONUMENTATION

History of original corner establishment: Corner established in 1883 by F. W. Campbell under General Land Office Contract No. 468.



Surveyor General Record States:

Set basalt stone 15 x 15 x 10 ins. for 1/4 cor. marked 1/4 on N face. From which:

- A 24" Pine bears S 35 E, 74 lks.
- A 12" Pine bears N 20 W, 90 lks.

No record of subsequent remonumentation was found in County Records.

Description of corner evidence found:

Found original stone, call size, marked 1/4, buried 8" under ground, from which:

Original BT

A 30" Pine, good condition, bears S35E, 48.4 ft.

No evidence of other BT found.

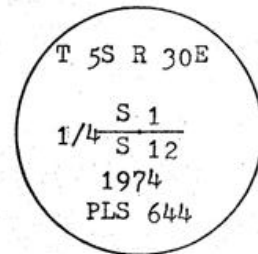
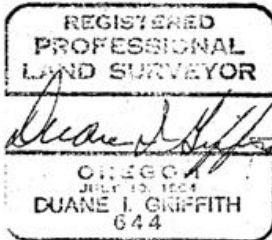
Description of monument and accessories established to perpetuate the original location of this corner

In position of stone, I set 2 1/2"x30" iron pipe, with brass cap marked as shown, 26" in ground, from which:

New BT

A 10" Tamarack bears N71W, 42.0 ft. marked 1/4 S1 T5S R30E BT.

- Nailed brass washer to BT blaze.
- Buried original stone, South and along side pipe.
- Set steel fence post 5+ ft. North of corner.
- Used steel tape and magnetic compass with 20° E declination.
- Measured to face of original BTs and center of new BTs.



Office of Surveyor County of Umatilla
 State of Oregon, I hereby certify that the within instrument was filed in this office
 for record on the 13 day of Aug, 1974, at o'clock m., (signed)
Ralph Thompson by
 (COUNTY OFFICIAL) (DEPUTY)

E-23

I-115R 12