

USDA-FOREST SERVICE

Index
File No. C-17

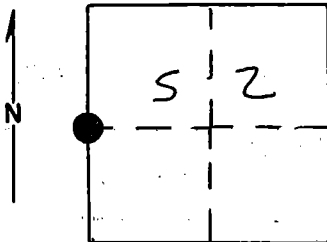
CORNER RECORD (SEARCH)
(Ref. FSM 7151.4)

Tract or
Survey No. _____ Cor. No. _____

T 5S R. 30E R.D. NORTH FORK J.D. County UMATILLA

Merid. WILLAMETTE N.F. UMATILLA State OREGON

CORNER DIAGRAM



DESCRIBE CORNER MONUMENT FOUND

Found stone 12x8x7 inches marked $\frac{1}{4}$ laying in an old rockjack approximately 8 feet East of the true corner position.

DESCRIBE BEARING TREES OR OTHER OFFICIAL ACCESSORIES FOUND

Found a 40 inch diameter Ponderosa Pine stump N43°E, 111 lks, no marks visible.

PHOTO IDENTIFICATION DATA

Photo No. 1487-50
Filed At. Ranger Office
Object Ident. As shown
Ident. By D.I. Griffith
Signature

DESCRIBE CORNER LOCATION RELATIVE TO NEAR-BY FEATURES, ALSO HOW TO REACH CORNER

Corner falls on East edge of open timbered flat approximately 700 feet East of the 080 road.

PLANE COORDINATE POSITION DATA

State _____ Zone _____
X _____
Y _____
Estab. By _____

Agency Signature

Title _____ Division _____ Headquarters _____ Date _____

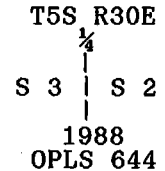
SURVEYOR

9-7-88

CORNER RECORD (PERPETUATION)

MONUMENT: DESCRIBE NEW MONUMENT SET, OR WORK DONE TO PRESERVE EXISTING MONUMENT

Set a 2½"x30" aluminum pipe with aluminum cap marked as shown:
Pipe is set 16 inches in the ground.



Raised a mound of stone around monument, 3 ft. base to top of cap.
Buried the original corner stone South and alongside of monument.

ACCESSORIES : DESCRIBE NEW BT'S WITNESS OBJECTS ETC. ESTABLISHED, OR WORK DONE TO PRESERVE EXISTING EVIDENCE

New BTs:

A 14 inch diameter Ponderosa Pine bears N34°E, 34.60 feet marked ¼ S2 BT
A 8 inch diameter Ponderosa Pine bears S80°W, 13.23 feet marked ¼ S3 BT

Painted a 6 inch red band around all bearing trees and attached 54-3 and 54-9 signs.

Set a steel fencepost approximately 5 feet North with 54-9 and 54-2 signs attached.

Work Done By D.I. Griffith Title Surveyor Date 8-30-88 State Registration No. OPLS 644
or Agency

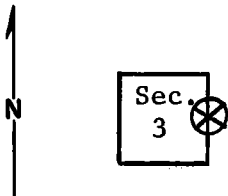
Certified Cor. Record Prepared ? Yes No Filed At: Umatilla County Surveyor Office Date 10-88

REMARKS

Witness: Rick Robinson

Index
File No. C-17CORNER RECORD (SEARCH)
(Ref. FSM 7151.4)Tract or
Survey No. _____ Cor.
No. _____T 5 S. R. 30 E. R.D. Ukiah County Umatilla
Merid. Willamette N.F. Umatilla State Oregon

CORNER DIAGRAM



DESCRIBE CORNER MONUMENT FOUND

Stone mound (Cont. in Block 12)

There are two stone mounds. The southern-most appears to fit GLO notes to the stump of what appears to be the original B.T.

DESCRIBE BEARING TREES OR OTHER OFFICIAL ACCESSORIES FOUND

The stump of what was probably a 40" p. pine bears N. 43°E., approx. 75 ft. This agrees with original GLO Notes.

No visible scribing.

PHOTO IDENTIFICATION DATA

Photo No. _____
Filed At. _____
Object Ident. _____
Ident. By _____
Signature

PLANE COORDINATE POSITION DATA

State _____ Zone _____
X _____
Y _____
Estab. By _____
Agency

DESCRIBE CORNER LOCATION RELATIVE TO NEAR-BY FEATURES, ALSO HOW TO REACH CORNER

There are traces of old north-south fence.

There are old Forest boundary metal posters along this line. Assumed $\frac{1}{4}$ corner sets in old fence line about 400-500 ft. south of small stream - about 200 ft. south of edge of dense timber in stand of scattered, small p. pine.

Signature

T. Hollamon

Title

Eng, Tech,

Division

Headquarters

S.O.

Date

7100-52-(3/68)

5

CORNER RECORD (PERPETUATION)

MONUMENT: DESCRIBE NEW MONUMENT SET, OR WORK DONE TO PRESERVE EXISTING MONUMENT

ACCESSORIES : DESCRIBE NEW BT's WITNESS OBJECTS ETC. ESTABLISHED, OR WORK DONE TO PRESERVE EXISTING EVIDENCE

I placed a blank B.T. tag on what I assume to be the B.T. stump.

Work Done By _____ Title _____ Date _____ State Registration No. _____
or Agency _____

Certified Cor. Record Prepared ? Yes No Filed At _____ Date _____

REMARKS

(Block 2 - cont.) However, this mound appears to have been a rock jack. The northern most mound looks more like the proper one. It sets slightly west of the old fence line and has a larger center stone which has marking which might be $\frac{1}{4}$ on it. (12"x8"x8" - fits GLO Notes).

This would place the B.T. stump N. 53^o E, approx. 75 ft.

Index File No. T. R. M. Tract or Surv. No. Cor.