

USDA-FOREST SERVICE

Index File No. G-9

CORNER RECORD (SEARCH)  
(Ref. FSM 7151.4)

Tract or Survey No. \_\_\_\_\_ Cor. No. \_\_\_\_\_

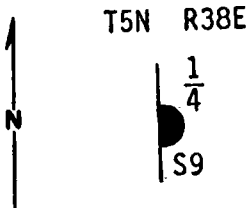
T 5N R. 38E

R.D. W2 County UMATILLA

Merid. Will

N.F. UMATILLA State OREGON

CORNER DIAGRAM



Description of corner evidence found:

After a thorough search no evidence of the original BTs or post or stone, set in 1911 by Bradley, could be found.

DESCRIBE BEARING TREES OR OTHER OFFICIAL ACCESSORIES FOUND

PHOTO IDENTIFICATION DATA

Photo No. \_\_\_\_\_

Filed At. \_\_\_\_\_

Object Ident. \_\_\_\_\_

Ident. By \_\_\_\_\_

*Signature*

PLANE COORDINATE POSITION DATA

State \_\_\_\_\_ Zone \_\_\_\_\_

X \_\_\_\_\_

Y \_\_\_\_\_

Estab. By \_\_\_\_\_

*Agency*

DESCRIBE CORNER LOCATION RELATIVE TO NEAR-BY FEATURES, ALSO HOW TO REACH CORNER

Signature

Title

Division

Headquarters

Date

7100-52-(3.68)

HOWARD L. PERRY

PLS 1294

9/80

**CORNER RECORD (PERPETUATION)**

Description of monument and accessories established to perpetuate the original location of this corner:

Set at proportioned point a 1"x30" Galvanized Pipe with 3" brass cap stamped:

Set pipe 24" in ground.

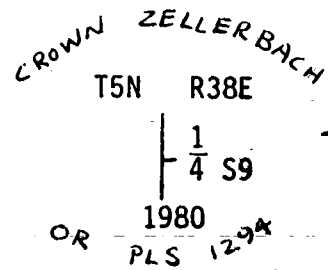
Bearing Trees:

1/4 S9 BT. A White Fir 19" dia. bears N65°E 45.9 ft., scribed:

BT on a foot blaze. A Spruce 5" dia. bears S21°E 33.1 ft., scribed:

Bark scribed 1/4 S9.

Attached 54-3 and 54-4 signs to both BTs. Attached brass washers stamped LS 1294 to foot blaze of both BTs. Painted blazes and 6" band around both BTs red.



Index File No.

G-9

T.

5N

R.

38E

M.

Tract or Div. No.

Cor.

G-96

WEST  $\frac{1}{4}$  SEC 9 T5N R38E

ORIGINAL SURVEY - 1899 BY CAMPBELL

UNABLE TO FIND ORIG. CORNER POST OR  
STONE ESTABLISHED BY BRADLEY IN 1911  
(SEE UMATILLA COUNTY SURVEYOR'S RECORDS  
MAP # Q-812-B)

AREA HAS BEEN HEAVILY LOGGED, COULD FIND  
NO TRACE OF ORIGINAL SPRUCE BT, THE ONLY  
BT ESTABLISHED AT THIS CORNER.

BRADLEY'S SURVEY SHOWS A DIFFERENT  
DISTANCE BETWEEN THE EAST  $\frac{1}{4}$  OF SECTION 8  
AND THIS CORNER (9.83 CHS. VS 7.62 ORIG.)

WE SEARCH BOTH AREAS AND FIND AT LEAST  
TWO TREES BLAZED ~~BLAZED~~ IN SIMILAR FASHION  
TO BLAZES FOUND NEAR THE EAST  $\frac{1}{4}$ -SEC. 8.

THESE FOUND BLAZED TREES ARE NEAREST TO THE  
POSITION INDICATED BY BRADLEY'S MEASUREMENT.

5-21-80

Ray Langley ORLS 1099

GREG ORTON

Compass Decl: 19 $\frac{1}{2}$ ° EastMap  
Info  
FilterMap  
Cont
 PRO  
 Photo  
 Photo  
 Obj.  
 Icon

 PLAT  
 Site  
 X  
 Y  
 Date

USDA-FOREST SERVICE

Index File No. G-96

**CORNER RECORD (SEARCH)**  
(Ref. FSM 7151.4)

Tract or Survey No. C Cor. No. G-96

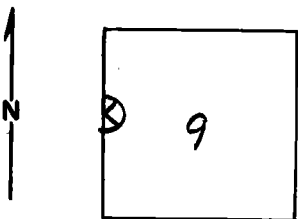
T 5N R. 38E

R.D. \_\_\_\_\_ County \_\_\_\_\_

Merid. \_\_\_\_\_

N.F. \_\_\_\_\_ State \_\_\_\_\_

**CORNER DIAGRAM**



**DESCRIBE CORNER MONUMENT FOUND**

County Record = Line 5, Drawing 1126.  
Stone, Bradley 1911,  
BIT'S

**DESCRIBE BEARING TREES OR OTHER OFFICIAL ACCESSORIES FOUND**

**PHOTO IDENTIFICATION DATA**

Photo No. \_\_\_\_\_

Filed At. \_\_\_\_\_

Object Ident. \_\_\_\_\_

Ident. By \_\_\_\_\_

*Signature*

**PLANE COORDINATE POSITION DATA**

State \_\_\_\_\_ Zone \_\_\_\_\_

X \_\_\_\_\_

Y \_\_\_\_\_

Estab. By \_\_\_\_\_

*Agency*

Signature

*JGH*

Title

Division

Headquarters

Date

*2-6-79*

7100-52-(3/68)

**CORNER RECORD (PERPETUATION)**

**MONUMENT: DESCRIBE NEW MONUMENT SET, OR WORK DONE TO PRESERVE EXISTING MONUMENT**

**ACCESSORIES : DESCRIBE NEW BT's WITNESS OBJECTS ETC. ESTABLISHED, OR WORK DONE TO PRESERVE EXISTING EVIDENCE**

**Work Done By** \_\_\_\_\_ **Title** \_\_\_\_\_ **Date** \_\_\_\_\_ **State Registration No. or Agency** \_\_\_\_\_

**Certified Cor. Record Prepared ?** Yes  No  **Filed At:** \_\_\_\_\_ **Date** \_\_\_\_\_

**REMARKS**

**Index File No.** \_\_\_\_\_ **T.** \_\_\_\_\_ **R.** \_\_\_\_\_ **M.** \_\_\_\_\_ **Tract or Surv. No.** \_\_\_\_\_ **Cor.** \_\_\_\_\_ **U.S. G.P.O. 1977-725-576/586** **13**