

USDA-FOREST SERVICE

Index File No. G-5

CORNER RECORD (SEARCH)  
(Ref. FSM 7151.4)

Tract or Survey No. \_\_\_\_\_ Cor. No. \_\_\_\_\_

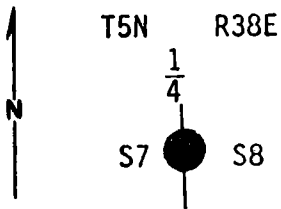
T 5N R. 38E

R.D. W<sup>2</sup> County UMATILLA

Merid. Will

N.F. UMATILLA State OREGON

CORNER DIAGRAM



Description of corner evidence found:

A diligent search was made and no evidence of the original post or BTs could be found.

DESCRIBE BEARING TREES OR OTHER OFFICIAL ACCESSORIES FOUND 2

PHOTO IDENTIFICATION DATA

Photo No. \_\_\_\_\_  
Filed At. \_\_\_\_\_  
Object Ident. \_\_\_\_\_  
Ident. By \_\_\_\_\_  
*Signature* \_\_\_\_\_ 7

DESCRIBE CORNER LOCATION RELATIVE TO NEAR-BY FEATURES, ALSO HOW TO REACH CORNER 3

PLANE COORDINATE POSITION DATA

State \_\_\_\_\_ Zone \_\_\_\_\_  
X \_\_\_\_\_  
Y \_\_\_\_\_  
Estab. By \_\_\_\_\_  
*Agency* \_\_\_\_\_ 8

Signature

Title

Division

Headquarters

Date

7100-52-(3, 68) 4

(5) HOWARD L. PERRY

PLS 1294

11/80

**CORNER RECORD (PERPETUATION)**

- Description of monument and accessories | established to perpetuate the original location of this corner:

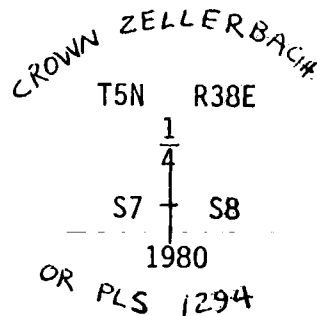
At proportioned point set 1"x30" Galvanized Pipe with 3" brass cap stamped:

Set pipe 24" in ground.

From which:

A Fir 5½" dia. bears N49½°E 85.1 ft., scribed:  
1/4 S8 BT.

A Lodge Pole Pine 6" dia. bears N79°W 64.0 ft.,  
scribed: 1/4 S7 BT.



Attached 54-3 and 54-4 signs to both BTs. Attached brass washers stamped LS 1294 to foot blaze of both BTs. Painted blazes and 6" band around both BTs. red.

Certifying Cor. Record Prepared?  Yes  No Filed At:

Date

REMARKS

Index File No.

T.

R.

M.

Tract or Sub No

Cor.

G-5

5N

38E

1/4 7/8 TSN R38E

BEGAN SEARCH FROM EVIDENCE FOUND AT POSSIBLE CORNER TO SEC. 5-6-7-8, RUN STAFF COMPASS LINE SOUTH AND MEASURING DISTANCE, WE AGREE WELL WITH ORIG SURVEY CALLS FOR A ROAD AND EDGE OF TIMBER, ALSO IN AGREEMENT FOR CORNER POSITION "IN WEST EDGE OF PRAIRIE" AS NOTED IN ORIG. NOTES. THIS AREA HAS BEEN HEAVILY LOGGED AND BURNT AND HAS MANY LOW-CUT STUMPS. WE ARE UNABLE TO FIND ANY EVIDENCE OF THE ORIGINAL BEARING TREES.

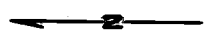
23  
5-22-80

Greg D. Laughton ORLS 1099  
GREG ORTON

Compass Decl: 19 1/2° EAST

ORIG SURVEY IN 1872 BY WILLIAMS

Map  
File  
T  
Metric  
GORE



PLA  
Stc  
X  
Y  
Box