

USDA-FOREST SERVICE

Index File No. E-9

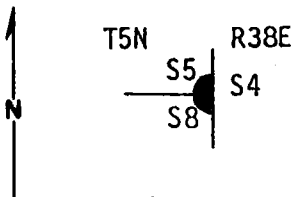
CORNER RECORD (SEARCH)
(Ref. FSM 7151.4)

Tract or Survey No. _____ Cor. No. _____

T 5N R. 38E R.D. W2 County UMATILLA

Merid. Will N.F. UMATILLA State OREGON

CORNER DIAGRAM



DESCRIBE CORNER MONUMENT FOUND

DESCRIBE BEARING TREES OR OTHER OFFICIAL ACCESSORIES FOUND

2

Description of corner evidence found: At corner location found a White Fir live 30" dia. with opened blaze and visible scribing "8", could find no evidence of original stone, or other BT or stumps. The found BT is N.W. B.T.

Object Ident. _____
Ident. By _____
Signature ?

DESCRIBE CORNER LOCATION RELATIVE TO NEAR-BY FEATURES, ALSO HOW TO REACH CORNER

PLANE COORDINATE POSITION DATA

State _____ Zone _____
X _____
Y _____
Estab. By _____
Agency 8

3

4

Signature

Title

Division

Headquarters

Date

7100-52-(3, 68)

5

S/ HOWARD L. PERRY

PLS 1294

9/80

CORNER RECORD (PERPETUATION)

Description of monument and accessories | established to perpetuate the

original location of this corner: At record bearing and dist. from found BT set 1"x30" galvanized pipe with 3" brass cap stamped:

Set pipe 20" in ground with mound of stone to cap. From which:
 A White Fir 10" dia. bears S29°W 14.4 ft. scribed: T5N R38E S8 BT
 A White Fir 12" dia. bears N80°W 69.7 ft. scribed: T5N R38E S5 BT

CROWN ZELLERBACK
 T5N R38E

S5		S4
S8		
1980		
OR PLS 1294		

Attached 54-3 and 54-4 signs to all BT's painted blazes and 6" band around all BT's red. Attached brass washer stamped LS 1294 to foot blaze of new BT's.

Work Done By _____ Title _____ Date _____ State Registration No. _____
 or Agency _____

Certified Cor. Record Prepared? Yes No Filed At: _____ Date _____

REMARKS

Index File No.	T.	R.	M.	Tract or Surv. No.	Cor.
E-9	5N	38E			

5
8

TSN R38E

E-9a

Fd: 30" W. Fir, ALIVE AND IN GOOD CONDITION WITH
SCRIBING "8" VISIBLE IN PREVIOUSLY OPENED BLAZE
FACING APPROX. S55°E.

WE FIND THE DISTANCE FROM $\frac{4}{9}$ CC TO THIS
TREE TO BE APPROX. 650 FT AS OPPOSED TO RECORDED DIST.
BETWEEN CORNERS TO BE 9.23 CHS (609¹⁸ FT).

WE FIND A SMALL MOUND OF STONE (3 STONES) WHICH
WOULD MAKE THE FOUND TREE THE NW BT OF THE
FIRST SURVEY (N 15° W 25 LKS). THE CAMPBELL SURVEY
OF 1899 STATES THAT ALL FOUR OF THE ORIGINAL
BT'S ARE NOW STUMPS AND THAT ALL MARKS ON THESE
STUMPS WERE DESTROYED IN 1899. WE CAN FIND NO
EVIDENCE OF THE ORIGINAL STUMPS OR THE 1899
STONE CORNER MONUMENT.

I FEEL ADDITIONAL SEARCH AND COLLATERAL
EVIDENCE (MEASUREMENTS TO OTHER CORNERS IS NECESSARY)

5-19-80

(OVER)

Gregg Orton

ORIS 1099

GREGG ORTON

COMPASS DECL: 19½° EAST

US
IN
T
M
GOK

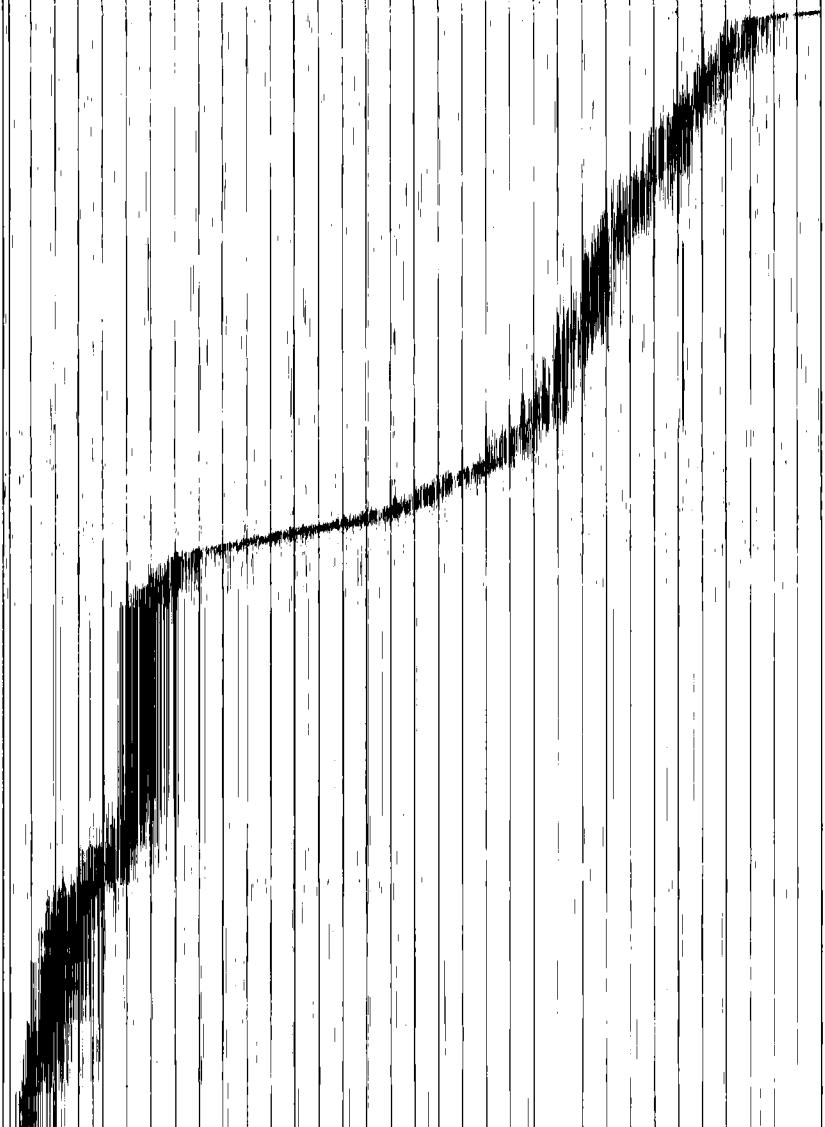


PHO
PH
FIL
OB
M
PL
S
X
Y
E

5-30-80

SURVEY BY BRADLEY IN 1911 (UMATILLA CO.)
SURVEY RECORDS # Q-812-B SHOWS DISTANCE
FROM $\frac{4}{1}$ CC TO $\frac{5}{8}$ TO BE 9.4 CTS. (621.06)

G.L.L.



USDA-FOREST SERVICE

Index
File No. E-9a

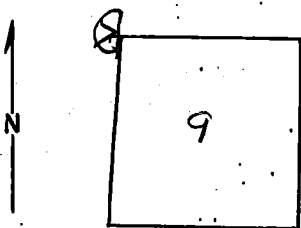
CORNER RECORD (SEARCH)
(Ref. FSM 7151.4)

Tract or Survey No. C Cor. No. E-9a

T 5N R. 38E R.D. _____ County _____

Merid. _____ N.F. _____ State _____

CORNER DIAGRAM



DESCRIBE CORNER MONUMENT FOUND

County Record s Line #1, Drawing # 1126,
Stone s B.T.s, Bradley 1911.

DESCRIBE BEARING TREES OR OTHER OFFICIAL ACCESSORIES FOUND

PHOTO IDENTIFICATION DATA

Photo No. _____

Filed At. _____

Object Ident. _____

Ident. By _____

Signature

PLANE COORDINATE POSITION DATA

State _____ Zone _____

X _____

Y _____

Estab. By _____

Agency

Signature

JGH

Title

Division

Headquarters

Date

2-6-79

7100-52-(3/68)

CORNER RECORD (PERPETUATION)

MONUMENT: DESCRIBE NEW MONUMENT SET, OR WORK DONE TO PRESERVE EXISTING MONUMENT

9

ACCESSORIES : DESCRIBE NEW BT's WITNESS OBJECTS ETC. ESTABLISHED, OR WORK DONE TO PRESERVE EXISTING EVIDENCE

10

Work Done By _____ Title _____ Date _____ State Registration No. or Agency _____

Certified Cor. Record Prepared ? Yes No Filed At: _____ Date _____

11

REMARKS

12

Index File No. T. R. M. Tract or Surv. No. Cor.