

OREGON CORNER RESTORATION FORM

Section 13 Township 5N Range 36E
 County Umatilla Date: May 10, 2012

Corner Designation: 5N36L25

Quarter corner common to section 13, T5N, R36E and section 18, T5N, R37E, W.M., Umatilla County, Oregon.

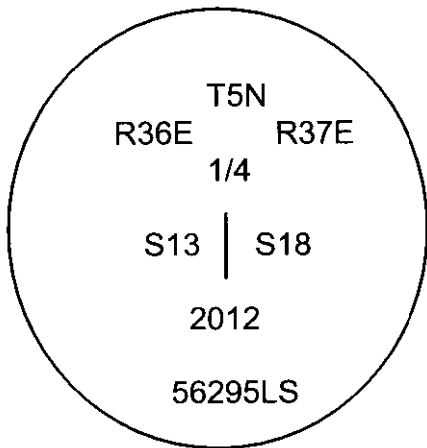
Previous Renewals / Surveys, etc.

Corner originally set by Deputy Surveyors Odell & Lewis under contract No. 110 dated February 7th, 1865. Their record reads: Set 1/4 sec. post, drove charred stake, dug pits & raised mound, as per instructions. In the record of private surveys, Book 1, Page 374, (Survey 99), John Kimbrell states "set stake" at the proportionate point.

Monument and Accessories found: (condition and source)
 None.

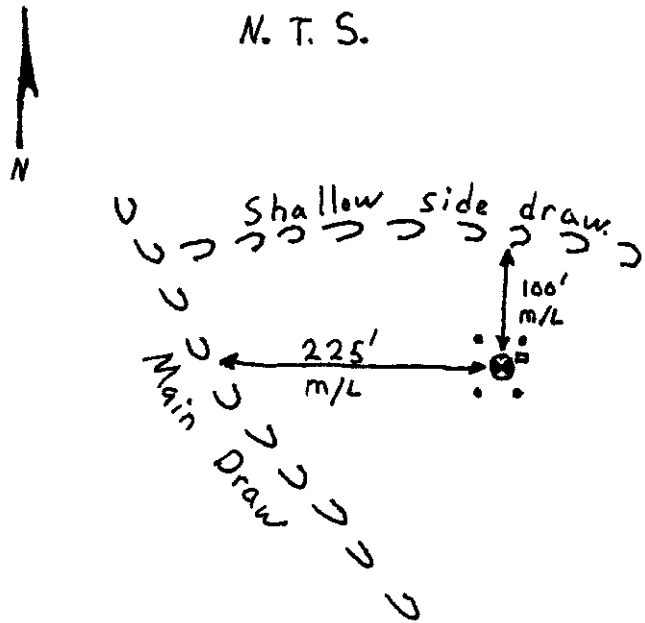
Condition Report Only
 Not found
 Remonumented
 Unrecorded
 Surveyed in
 Referenced out

DIAGRAM



- ⊙ = Brass cap.
- = Rebar reference.
- = Steel guard post.

SKETCH
 N. T. S.



MONUMENT (S) AND ACCESSORIES SET (Procedures and Description)

At the proportionate point I set a 1 1/2" x 30" galvanized iron pipe with a 2 3/8" brass cap stamped as shown in the diagram above flush with the surface.

For references, I set four 5/8" by 24" iron rebars with 1 1/8" orange plastic caps stamped WTS and 56295LS as described below:

- a rebar bears N37°48'05"W, 20.90 feet;
- a rebar bears N55°29'09"E, 24.55 feet;
- a rebar bears S39°15'42"E, 22.61 feet;
- a rebar bears S33°07'38"W, 25.33 feet;

The monument and references were tied using a Trimble R7/R8 RTK GPS system.

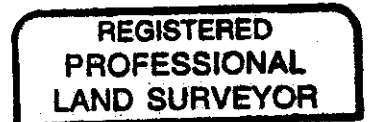
Location and comments
 NAD 83/1991 State Plane Coordinate
 Oregon North Zone
 N = 826559.17 ift
 E = 8775336.02 ift

Compass Declination

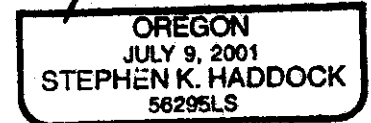
Surveyors Seal

RECEIVED BY:
Umatilla County Surveyor
 Date: 6/5/2012
 Rec'd By: A. Pres
 No. 12-088-C

Firm / Agency
 Witness Tree Surveying
 Address
 P.O. Box G
 Pilot Rock, Or. 97868
 Party Chief
 Stephen K, Haddock



Stephen K. Haddock



RENEWAL DATE 6-30-13