

OREGON CORNER RESTORATION FORM

Section 11 Township 5N Range 36E
 County Umatilla Date: March 3, 2012

Corner Designation: 5N36E19

Condition Report Only
 Not found

Remonumented

Unrecorded

Surveyed in

Referenced out

Quarter corner common to sections 2 and 11,
 T5N, R36E, W.M., Umatilla County, Oregon.

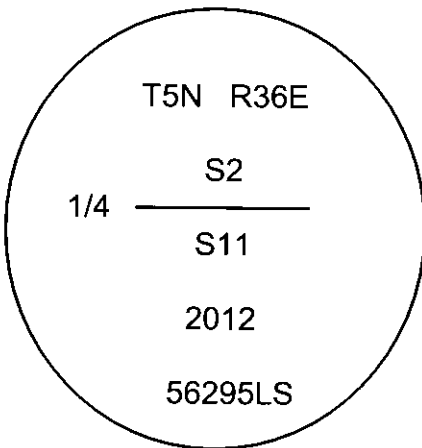
Previous Renewals / Surveys, etc.

Corner originally set by Odell and Lewis under contract No. 110 dated February 7, 1865. Their record reads: Set 1/4 Sec. post, drove charred stake, dug pits and raised mound as per instructions. In survey H-113-Ax, Dave Krumbain states "found fence corner accepted as corner since 1911".

Monument and Accessories found: (condition and source)

Found a locust post and mound of wire. Re-established corner point at location of old post and wire intersection.

DIAGRAM

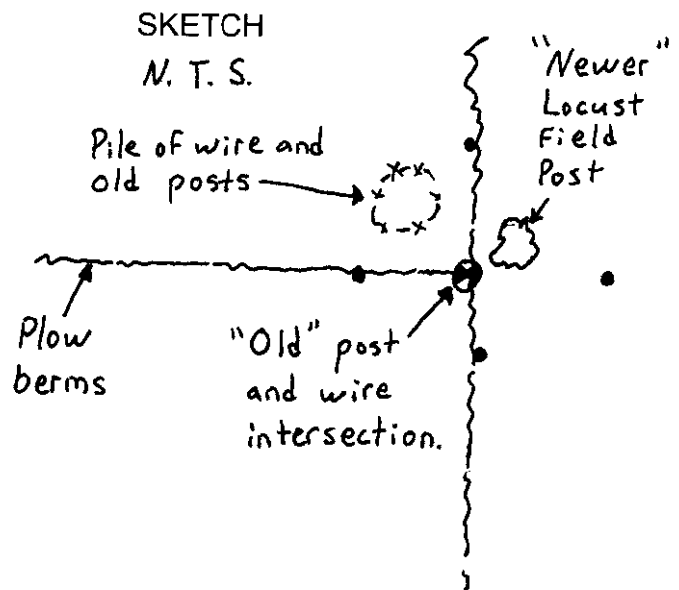


● = Brass cap.

● = Rebar reference.

SKETCH

N. T. S.



MONUMENT (S) AND ACCESSORIES SET (Procedures and Description)

At the corner point established from the monuments from survey H-113-Ax, I set a 2 3/8" brass cap on a 1 1/2" x 30" galvanized iron pipe stamped as shown in the diagram above.

For references, I set four 5/8" by 24" iron rebars with 1 1/4" orange plastic caps stamped WTS and 56295LS as described below:

- an iron rebar bears N86°33'37"W, 21.98 feet;
- an iron rebar bears N12°02'54"E, 22.67 feet;
- an iron rebar bears N89°28'57"E, 23.36 feet;
- an iron rebar bears S4°54'42"E, 23.64 feet;

The monument was set and references tied using a Trimble R7/R8 RTK GPS system.

Location and comments

NAD 83/1991 State Plane Coordinate

Oregon North Zone

N = 833885.08 ift

E = 8767336.50 ift

Compass Declination

Firm / Agency

Witness Tree Surveying

Address

P.O. Box G

Pilot Rock, Or. 97868

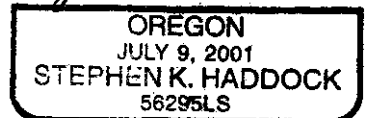
Party Chief

Stephen K, Haddock

Surveyors Seal



Stephen K. Haddock



RECEIVED BY:

Umatilla County Surveyor

Date: 6/5/2012

Rec'd By: A. Res

No. 12-088-C