

OREGON CORNER RESTORATION FORM

Section 14 Township 5N Range 34E
 County Umatilla Date: April 14, 2003

Corner Designation: 5N34N21

Corner to sections 13, 14, 23, and 24, T5N, R34E,
 W.M., Umatilla County, Oregon.

Condition Report Only
 Not found
x Remonumented
 Unrecorded
 Surveyed in
x Referenced out

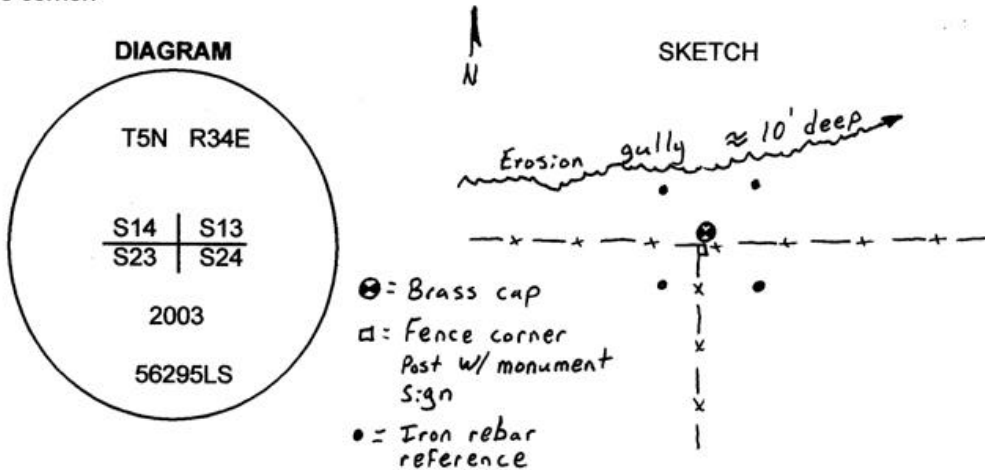
State Plane Coordinates, Oregon North, 83(1991) from a
 single GPS tie to Tri Station GEER, N = 821938.87 E = 8706966.83

Previous Renewals / Surveys, etc.

Corner originally set by Wm. H. Odell & Wm. S. Lewis under contract No. 110 dated February 7th, 1865. Their record reads: Set post Cor. for Secs. 13, 14, 23, & 24, on S. side of ravine. Course E. Drove charred stake; dug pits and raised mound, as per instructions. W. T. Chalk under the survey in Book 1, Page 136 of the record of private surveys found the original charred stake in the mound and set a basalt stone 19 x 10 x 10 ins. marked 3 notches on S. cor. and 1 notch on E. cor.. Wayne Harris under County Survey Q-783-C calls "Found stone and old post."

Monument and Accessories found: (condition and source)

I found a decayed wooden post near a fence corner with fences running North, South and East. The landowner, Mr. Jerry Weidert, identified this fence corner as the point His father told him was the corner.



MONUMENT (S) AND ACCESSORIES SET (Procedures and Description)

I set a 1 1/2" x 30" galvanized iron pipe with a 2 1/4" brass cap stamped as shown in the diagram above at the position of the decayed post. I attached a County Monument sign to the corner post.

For references, I set four, 5/8" by 24" green coated iron rebars with 1.25" orange plastic caps stamped WTS and 56295LS as described below:

- a rebar bears N55°41'39"E, 29.53 feet;
- a rebar bears N65°49'02"W, 34.29 feet;
- a rebar bears S47°17'11"W, 27.48 feet;
- a rebar bears S46°31'12"E, 31.68 feet;

The monument and references were tied using a LIECA system 300 RTK GPS.

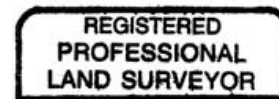
Location and comments

Compass Declination


Surveyors Seal

RECEIVED BY:
Umatilla County Surveyor
 Date: 10-03
 Rec'd By: KR
 No. 03-314-C

Firm / Agency
 Witness Tree Surveying
 Address
 P.O. Box G
 Pilot Rock, Or. 97868
 Party Chief
 Stephen K, Haddock



Stephen K. Haddock



RENEWAL DATE 6-30-05