

Index

File No. N-25

CORNER RECORD (SEARCH)

(Ref. FSM 7151.4)

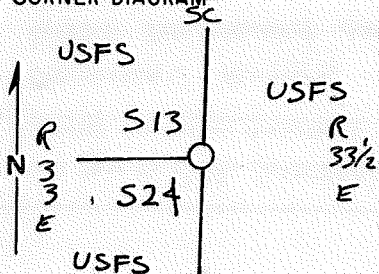
Tract or

Survey No. _____

Cor.

No. 2563T 4S R. 33ER.D. LA GRANDE County UNIONMerid. WILLAMETTEN.F. WALLOWA-WHITMAN State OREGON

CORNER DIAGRAM



DESCRIBE CORNER MONUMENT FOUND

FOUND STONE 17"X12"X5"

DESCRIBE BEARING TREES OR OTHER OFFICIAL ACCESSORIES FOUND

12 1/2" L. PINE, DEAD & DOWN, BEARS S76°W, 49.5 FT. B&S
 VISIBLE "T4S R33E S24 BT." IT'S ROOT HOLE IS
 STILL THERE WITH A 4" LODGEPOLE GROWING W IT.

PHOTO IDENTIFICATION DATA

Photo No. _____

Filed At. _____

Object Ident. _____

Ident. By _____

Signature

PLANE COORDINATE POSITION DATA

State _____ Zone _____

X _____

Y _____

Estab. By _____

Agency

Signature

B. Bullen
 Title LS 1848

Division _____

Headquarters _____

Date

5-22-84

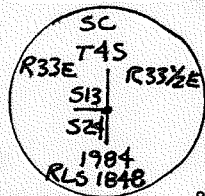
FS-7100-52 (3/68)

5

CORNER RECORD (PERPETUATION)

MONUMENT: DESCRIBE NEW MONUMENT SET, OR WORK DONE TO PRESERVE EXISTING MONUMENT

SET 2 1/2" x 30" ALUMINUM CAPPED ALUMINUM PIPE
RISING 6", STAMPED:



ACCESSORIES: DESCRIBE NEW BT'S WITNESS OBJECTS ETC. ESTABLISHED, OR WORK DONE TO PRESERVE EXISTING EVIDENCE

AN 8 1/2" L. PINE BEARS N 31° W, 136.2 FT., B&S T4S R33E S13 BT.
A 6" W. LARCH BEARS S 32° W, 125.9 FT. B&S T4S R33E S24 BT.

Work Done By B.A. SUTTON Title SURVEYOR Date 5-22-84 State Registration No. or Agency LS 1848

Certified Cor. Record Prepared? Yes No Filed At: UMATILLA CO. SURVEYOR'S OFFICE Date _____

REMARKS

ORIGINAL NOTES CALLED: SET CORNER AT 80 CH. & WHEN HE WENT NORTH ON EAST BOUNDARY OF S13, HE TIED TO CREEK AT 0.1 CHAINS. APPARENTLY CREEK HAS CHANGED COURSES IN 100 YRS.

Index File No. N-25 T. 4S R. 33E W.M. Tract or Surv. No. _____ Cor. 2563

Index

File No. N 25

T 4S R. 33E

Merid. Willamette

CORNER RECORD (SEARCH)

(Ref. FSM 7151.4)

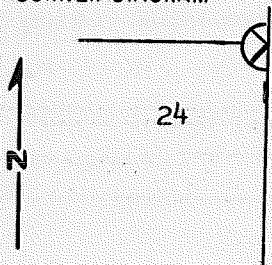
R.D. La Grande County Union/Umatilla

N.F. Wallowa-Whitman State Oregon

Tract or
Survey No. _____

Cor.
No. _____

CORNER DIAGRAM



DESCRIBE CORNER MONUMENT FOUND
None

DESCRIBE BEARING TREES OR OTHER OFFICIAL ACCESSORIES FOUND

Section 24- 12" LP dead and down poor condition
scrib visible.

PHOTO IDENTIFICATION DATA

Photo No. 777-66

Filed At. LaGrande

Object Ident. Approx.

Ident. By _____
Signature

PLANE COORDINATE POSITION DATA

State _____ Zone _____

X _____

Y _____

Estab. By _____
Agency

DESCRIBE CORNER LOCATION RELATIVE TO NEAR-BY FEATURES, ALSO HOW TO REACH CORNER

Signature David L. Dahlstrom

Title CET

Division _____

Headquarters La Grande

Date

6-15-83

CORNER RECORD (PERPETUATION)

MONUMENT: DESCRIBE NEW MONUMENT SET, OR WORK DONE TO PRESERVE EXISTING MONUMENT

ACCESSORIES : DESCRIBE NEW BT'S WITNESS OBJECTS ETC. ESTABLISHED, OR WORK DONE TO PRESERVE EXISTING EVIDENCE

Work Done By _____ **Title** _____ **Date** _____ **State Registration No. or Agency** _____

Certified Cor. Record Prepared ? Yes No **Filed At:** _____ **Date** _____

REMARKS

Index File No. T. R. M. **Tract or Surv. No.** **Cor.**

Index

File No. N-25

CORNER RECORD (SEARCH)

(Ref. FSM 7151.4)

T 4S R. 33 E

R.D. LA GRANDE

County UNION

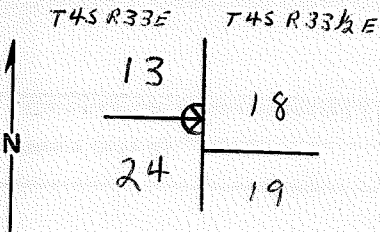
Tract or Survey No. _____ Cor. S.E.COR.
No. SEC. 13

Merid. WILLAMETTE

N.F. WALLOWA-WHITMAN

State OREGON

CORNER DIAGRAM



DESCRIBE CORNER MONUMENT FOUND

DESCRIBE BEARING TREES OR OTHER OFFICIAL ACCESSORIES FOUND

Down 14" lodgepole pine B.T.
Painted B.T. red.

PHOTO IDENTIFICATION DATA

Photo No. _____

Filed At. _____

Object Ident. _____

Ident. By _____

Signature

PLANE COORDINATE POSITION DATA

State _____ Zone _____

X _____

Y _____

Estab. By _____

Agency

DESCRIBE CORNER LOCATION RELATIVE TO NEAR-BY FEATURES, ALSO HOW TO REACH CORNER

Tag on down tree on road S411. Red ribbon on road where sec. line crosses. B.T. just south of stream. Need remonumented, Forest Boundary.

Signature
D. WYLAND

Title

Division

Headquarters

Date

7100-52-(3/68)

CORNER RECORD (PERPETUATION)

MONUMENT: DESCRIBE NEW MONUMENT SET, OR WORK DONE TO PRESERVE EXISTING MONUMENT

ACCESSORIES : DESCRIBE NEW BT'S WITNESS OBJECTS ETC. ESTABLISHED, OR WORK DONE TO PRESERVE EXISTING EVIDENCE

Work Done By _____ Title _____ Date _____ State Registration No. _____
or Agency _____
Certified Cor. Record Prepared ? Yes No Filed At: _____ Date _____

REMARKS

Index File No. T. R. M. Tract or Surv. No. Cor.

USDA-FOREST SERVICE

Index File No. N-25

CORNER RECORD (SEARCH)

(Ref. FSM 7151.4)

Tract or Survey No. _____ Cor. No. _____

T 4S R. 33E

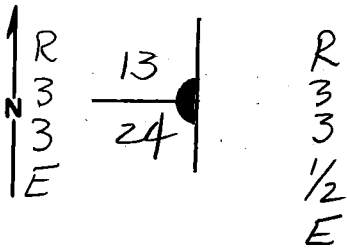
R.D. H.F. JOHNSON County UMATILLA/UNION

Merid. _____

N.F. _____ State _____

CORNER DIAGRAM

T45



DESCRIBE CORNER MONUMENT FOUND

original Stone - marks ??

DESCRIBE BEARING TREES OR OTHER OFFICIAL ACCESSORIES FOUND

13" Lodgepole Pine Down w/scribes. Root Hole Bears 576°W, 49.5 ft

PHOTO IDENTIFICATION DATA

Photo No. _____

Filed At. _____

Object Ident. _____

Ident. By _____

Signature

PLANE COORDINATE POSITION DATA

State _____ Zone _____

X _____

Y _____

Estab. By _____

Agency

Signature

Title

Division

Headquarters

Date

7100-52-(3.68)

4

5

CORNER RECORD (PERPETUATION)

MONUMENT: DESCRIBE NEW MONUMENT SET, OR WORK DONE TO PRESERVE EXISTING MONUMENT

set Alum pipe & Cap

ACCESSORIES: DESCRIBE NEW BT'S WITNESS OBJECTS ETC. ESTABLISHED, OR WORK DONE TO PRESERVE EXISTING EVIDENCE

9" Lodgepole Pine N31°W, 136.2 ft,
6" Western Larch S32°W, 125.9 ft.

Work Done By: Sutton Title LS Date 5/84 State Registration No. 1848
or Agency

Certified Cor. Record Prepared? Yes No Filed At: Umatilla Union Co. Date 1984

REMARKS

Index File No. T. R. M. Tract or Surv. No. Cor.
N-25 4S 33E