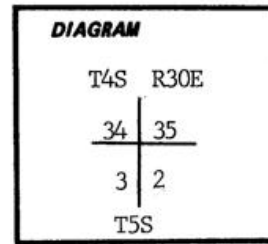


History of original corner establishment:

This corner was originally established by George S. Pershin under G.L.O. contract no. 430 dated March 23, 1882. He set a basalt stone 12"x8"x7", 8" in the ground with 4 notches on the west edge and 2 notches on the east edge from which
 A Pine 26" dia., N71°E, 109 lks.
 A Pine, 14" dia., S14°E, 126 lks.
 A Pine, 24" dia., S38°W, 147 lks.
 A Pine, 20" dia., N50°W, 126 lks.

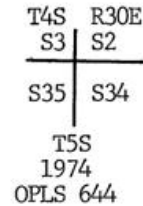


The corner was remonumented by Duane Griffith, PLS 644, in 1974. He found a stone of record size from which:
 A Pine stump, 26" dia., N71°E, 72.4 ft.
 A Pine, 20" dia., S19°E, 83.0 ft.
 (Continued on page 2 of 2)

Description of corner evidence found:

Found a 2½" iron pipe with a brass cap marked:
 From which:

A P. Pine stub, 26" dia., N72°E, 73.1 ft. with scribing visible.
 A P. Pine, dead, 18" dia., N84½°E, 52.9 ft. with scribing visible.
 A P. Pine, 19" dia., S16 3/4°E, 83.6 ft, with scribing visible.
 A P. Pine, 30" dia., S37½°W, 98.5 ft. with scribing visible.
 A P. Pine, 19" dia., N48½°W, 83.9 ft. with scribing.



Description of monument and accessories | established to perpetuate the original location of this corner:

A new BT:
 A P. Pine 6" dia., N85½°E, 12.6 ft. marked: T4S R30E S35 BT

BTs have blaze and a 6" stripe painted red, a BT tag and an "Attention" sign. The new BT has, additionally, an aluminum "PLS 1832" washer nailed to the bottom of the blaze. There is a 6' steel fence post with an "Attention" sign within 5' of the corner.

Measured to the center of the BTs using steel tape and theodolite; bearings are true.

September 22, 1984



Office of Surveyor County of Umatilla
 State of Oregon I hereby certify that the within instrument was filed in this office
 for record on the 10 day of October 1984
David H. Keumbein by
 (COUNTY OFFICIAL) (DEPUTY)

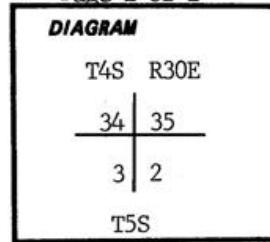
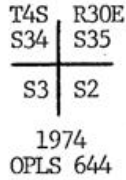
2-17

CERTIFIED RECORD OF LAND CORNER MONUMENTATION

History of original corner establishment:

A Pine, 34" dia., S33°W, 98.2 ft.
A Pine, 18" dia., N50°W, 83.4 ft.

In place of the stone he set a 2½"x30" iron pipe with a brass cap marked:



From which a new BT:
A Pine, 18" dia., N83°E, 52.7 ft.

Description of corner evidence found:

Description of monument and accessories | established to perpetuate the original location of this corner:

REGISTERED
PROFESSIONAL
LAND SURVEYOR

Fayette S. Munro

OREGON
JULY 13, 1979
FAYETTE S. MUNRO
1832

Office of Surveyor County of Umatilla
State of Oregon, I hereby certify that the within instrument was filed in this office
for record on the 10 day of October, 1987
David H. Krumbert by [Signature]
(COUNTY OFFICIAL) (DEPUTY)

282
84-119-R