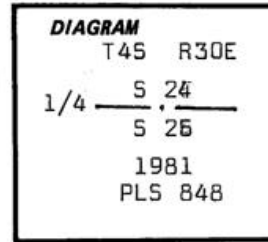


CERTIFIED RECORD OF LAND CORNER MONUMENTATION

History of original corner establishment:

Corner was established in 1882 by George S. Pershin under General Land Office Contract No. 430. Surveyor General's records state:
Set a basalt stone 16x12x8 ins. 11 ins. in ground on slight NE slope for 1/4 Sec. Cor. marked 1/4 on N. face.
A pine 15 ins. dia. brs. N50°E 100 lks. dist. marked 1/4 S BT.
A pine 28 ins. dia. brs. S5°W 21 lks. dist. marked 1/4 S BT.



R-23

Description of corner evidence found:

Found 16"x12"x8" stone in a mound of stone, no marks visible.
Found stump hole S10°W, 14 ft. from stone.
Found 30" pine stump, no scribing visible, bears N60°E, 66 ft. from stone. Georgia Pacific location tag states "Scribing visible in 1970."
Accepted stone as position of the 1/4 corner.

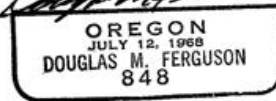

Description of monument and accessories I established to perpetuate the original location of this corner:

Set 3"x30" galv. iron pipe with 3" brass cap stamped as shown on the diagram. Set pipe 16 inches in the ground and raised a mound of stone around the pipe.
From which:
A pine 18 inches dia. bears N76°E, 116.8 ft. scribed 1/4 S 24 BT.
A pine 14 inches dia. bears S49°E, 42.3 ft. scribed 1/4 S 25 BT.
Set steel post with warning sign 5 ft. North from corner.
Nailed bearing tree signs and brass washers stamped PLS 848 on each tree.
Painted a red band around each tree.

I hereby certify that the above corner monument was reestablished on 7/28/81 as herein described.

Witnesses: D. Mitchell Ferguson

Mike Woodward



Office of..... Co. Surveyor..... County of..... Umatilla
State of..... Oregon..... I hereby certify that the within instrument was filed in this office
for record on the... 25th day of... January... 1982
..... David Baumlein..... by Betty Skatt.....
(COUNTY OFFICIAL) (DEPUTY)

82-01-C

T-2