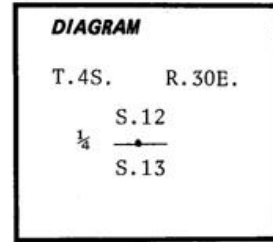


CERTIFIED RECORD OF LAND CORNER MONUMENTATION

History of original corner establishment:

Corner established in 1882 by George S. Pershin:

Set a basalt stone 15" x 8" x 5", 10" in ground on east slope in open glade for 1/4 section corner marked "1/4" on north face. No trees near. Raised a mound of stone alongside in lieu of pits.



J-23

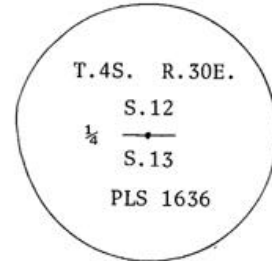
Description of corner evidence found:

Original corner stone, set in a mound of stones, is marked "1/4" on the north face. Stone measures 16" x 9" x 5"

Description of monument and accessories established to perpetuate the original location of this corner:

I moved corner stone aside and in it's place I set a 2 1/2" x 30" flared iron pipe with a 3" brass cap attached. I deposit corner stone alongside and build mound of stones around the pipe to the brass cap.

Brass cap is marked:



From which bears:


A 23" Ponderosa Pine, N.50°E, 66.1 ft. scribed "1/4 S.12 BT" on double blazes.

A 13" Ponderosa Pine, S.48°30'E., 59.7 ft. scribed "1/4 S.13 BT" on double blazes.

De: 21°E.

I hereby certify the above corner location was perpetuated as hereon described on January 19, 1981.

Witness: John T. Hall



Office of.....County Surveyor..... County of.....Umatilla.....  
 State of.....Oregon....., I hereby certify that the within instrument was filed in this office  
 for record on the 29 day of January, 1981.  
 David H. Klein by .....  
 (COUNTY OFFICIAL) (DEPUTY)

J-5-M

J-5-M

History of original corner establishment (Continued):

A 45" ponderosa pine, N28<sup>o</sup>E, 205 lks. with healed blazes.

A 24" pine stump, S83<sup>o</sup>E, 113 lks. with a down log alongside with scribe marks, T4S R30E S13, visible on open blaze.

A 33" ponderosa pine, S78<sup>o</sup>W, 56 lks. with healed blazes (record distance 113 lks.).

A 25" ponderosa pine, N76<sup>o</sup>W, 81 lks.. No marks visible on a partly opened blaze (record distance 56 lks.).

and a new BT bears:

A 10" ponderosa pine, S46<sup>o</sup>E, 70.5 lks. marked T4S R30E S13 BT.

REGISTERED  
PROFESSIONAL  
LAND SURVEYOR

*Dennis L. Gaylord*

OREGON  
JULY 14, 1978  
DENNIS L. GAYLORD  
1636