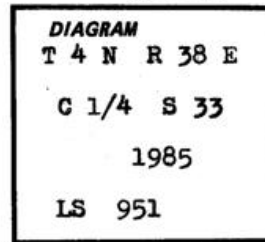


CERTIFIED RECORD OF LAND CORNER MONUMENTATION

X - 11

History of original corner establishment:

No previous history



Description of corner evidence found:

None

Description of monument and accessories I established to perpetuate the original location of this corner:

I set a 2" x 30" iron pipe with a 2 1/2" BC stamped as diagram 28" in ground.. from which:
a 16" Spruce bears S 42° W 21.8 ft. scribed C 1/4 S 33 BT.
a 7" Fir bears N 8° E 37.0 ft. scribed C 1/4 S 33 BT.

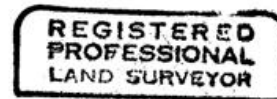
I nailed Alum. tags stamped 951 to bottom of blazes and painted blazes red. Painted red band around BT's and nailed USFS 54-3 and 54-9 signs to them.

I drove a steel fence post 3.4 ft East of corner and attached 54-9 sign.

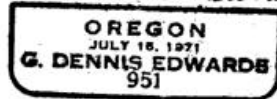
I hereby certify the above corner location was perpetuated as herein described in July, 1985.

Jud Coppock

Jud Coppock, Witness



G. Dennis Edwards



Office of..... County of.....
State of....., I hereby certify that the within instrument was filed in this office
for record on the..... day of....., 19....
..... by
(COUNTY OFFICIAL) (DEPUTY)

Form R6-7100-57 (9/71)

RECEIVED BY
Umatilla County Surveyor
Date 8-6-85
Rec'd By KA
No. 85-109-R
75-C