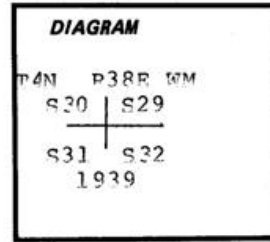


INDEX: V-5

History of original corner establishment:

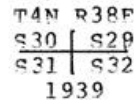


- A. Corner established by US Deputy Surveyor Frank W. Cambell under his contract number 468 dated April 12, 1883. (history continued next page) Surveyor General's Record states: Set a post 4 1/2 ft long 4 ins square with marked stone 24 ins in ground for cor to secs 29,30,31 & 32 marked T4NS29 on NE R38E S32 on SE S31 on SW and S30 on NW faces with 1 notch on S. and 5 notches on E edges from which
 A fir 10 ins dia bears N60E 24 lks dist marked T4N R38E S29 BT
 A fir 12 ins dia bears S78E 29 lks dist marked T4N R38E S32 BT
 A fir 6 ins dia bears S71W 28 lks dist marked T4N R38E S31 BT
 A fir 10 ins dia bears N42W 17 lks dist marked T4N R38E S30 BT

Description of corner evidence found:

B. MONUMENT FOUND:

found a 2.5 inch dia brass cap on 2 inch iron pipe 6 inches exposed;
 no stones. Cap marked: U.S. General Land Office Survey
 Penalty \$250 For Removal



ACCESSORIES FOUND:

none; corner is on private land and totally clear-cut

Description of monument and accessories established to perpetuate the original location of this corner:

- C. cleared area around the monument tied red ribbon to monument and to stumps near it

NEW ACCESSORIES ESTABLISHED with magnetic declination of 21 deg. East
 none--private land all clear cut

Placed 54-9 (LSM) sign on steel fence post set 0.8 ft north of corner

Office of Survey Dept. County of Umatilla
 State of OR, I hereby certify that the within instrument was filed in this office
 for record on the 6th day of November, 1989
David H. Kumbson by Kathleen K. Amberg
 (COUNTY OFFICIAL) (DEPUTY)

Form R6-7100-57 (9/71)

RECEIVED BY
 Umatilla County Surveyor
 Date 11-8-89
 Rec'd by KA
 No. 89-107-B

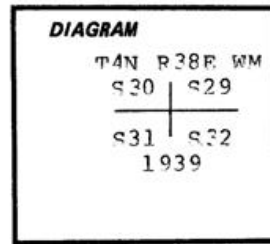
REGISTERED
 PROFESSIONAL
 LAND SURVEYOR

Edwin A. Stryker

OREGON
 JULY 15, 1983
 EDWIN A. STRYKER
 2060

History of original corner establishment:

A. (cont). Corner remonumented by U.S. Deputy Surveyor Otis O. Gould under special instructions dated July 11, 1939, which provided for the surveys included under Group No. 234, bearing the approval of the Commissioner of the General Land Office under date of July 27, 1939.

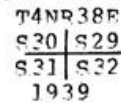


The Surveyor General's Record states:

The cor. of secs. 29, 30, 31, and 32, determined by reference to the record bearings and distances to the original bearing trees.

Description of corner evidence found:

At point for cor. Set an iron post: 3 ft. lone, 2 ins., diam., 27 ins. in the ground, for cor. of secs. 29, 30, 31, and 32, with brass cap marked



from which

- A dead fir, 24 ins. diam., bears N.60E., 24 lks. dist., marks grown over. (Old B. T.)
- A dead fir, 20 ins. diam., bears S.78E., 29 lks. dist., marks grown over. (Old B. T.)

Description of monument and accessories established to perpetuate the original location of this corner:

- A fir, 14 ins. diam., bears S.71W.: 28 lks. dist., marks grown over. (Old B. T.)
- A fir, 30 ins. diam., bears N.42W., 17 lks. dist., marks grown over. (Old B. T.)
- A fir, 14 ins. diam., bears N.82E., 43 lks. dist., marked T 4 N R 38 E S 29 B T. (New B. T.)
- A spruce, 20 ins. diam., bears S.68E., 48 lks. dist., marked T 4 N R 38 E S 32 B T. (New B. T.)

Office of Survey Dept County of Umatilla
 State of OR I hereby certify that the within instrument was filed in this office
 for record on the 65 day of November 1989
David H. Lumbert by Kathleen K. Ambrose
 (COUNTY OFFICIAL) (DEPUTY)

Form R6-7100-57 (9/71)

RECEIVED BY
 Umatilla County Surveyor
 Date 11-89
 Rec'd By KA
 No. 89-107-B

REGISTERED
 PROFESSIONAL
 LAND SURVEYOR

Edwin A. Stryker
 OREGON
 JULY 15, 1983
 EDWIN A. STRYKER
 2060