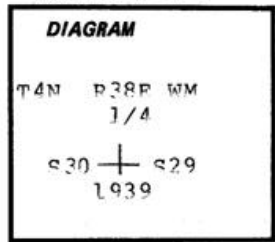


INDEX: T-5

History of original corner establishment:

- A. Corner established by US Deputy Surveyor Frank W. Cambell under his contract number 468 dated April 12, 1883. ( history continued next page )

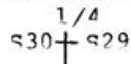
Surveyor General's Record states:  
 Set a post 3 1/2 ft long 3 ins square with marked stone 24 ins in ground for 1/4 sec cor marked 1/4 S on W face from which  
 A fir 13 ins dia bears N53W 7 lks dist marked 1/4S BT  
 A fir 12 ins dia bears S33E 33 lks dist marked 1/4S BT



Description of corner evidence found:

- B. MONUMENT FOUND:

found a 2.5 inch dia brass cap on 1 inch iron pipe 7 inches exposed; no stones. The cap is marked: U.S. General Land Office Survey Penalty \$250 For Removal



ACCESSORIES FOUND: 1939  
 23.5" dia spruce bears N50W at 8.0 ft with healed blaze--did not open  
 Umatilla County Surveyor BT metal sign "9/24/72 AJL" on 23.5" spruce  
 31.0" dia spruce bears S41E at 3.3 ft with healed blaze--did not open

Description of monument and accessories established to perpetuate the original location of this corner:

- C. cleared area around the monument

NEW ACCESSORIES ESTABLISHED with magnetic declination of 21 deg. East none-both spruce bearing trees in stable healthy condition

Painted red band around each bearing tree.

Placed USDA Forest Service metal signs 54-3 (BT) and 54-9 (LSM) on each bearing tree.  
 Placed 54-9 (LSM) sign on steel fence post set 1.4 ft north of corner  
 Placed 54-4 (ATTENTION) sign on tree near corner

Office of Survey Dept County of Umatilla  
 State of OR, I hereby certify that the within instrument was filed in this office for record on the 10th day of November, 1989  
David H. Kumbier by Edwin A. Stryker  
 (COUNTY OFFICIAL) (DEPUTY)

Form R6-7100-57 (9/71)

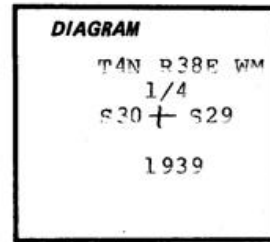
RECEIVED BY  
 Umatilla County Surveyor  
 Date 11-89  
 Rec'd by kt  
 No. 89-107-B

REGISTERED PROFESSIONAL LAND SURVEYOR

Edwin A. Stryker  
 OREGON  
 JULY 15, 1983  
 EDWIN A. STRYKER  
 2060

History of original corner establishment:

A. (cont). Corner remonumented by U.S. Deputy Surveyor Otis O. Gould under special instructions dated July 11, 1939, which provided for the surveys included under Group No. 234, bearing the approval of the Commissioner of the General Land Office under date of July 27, 1939.



The Surveyor General's Record states:  
Proportionate measurement.

Description of corner evidence found:

Set an iron post; 3 ft. long, 1 in. diam., 27 ins. in the ground, for 1/4 sec. cor., with brass cap marked

1/4  
S30+S29  
1939

from which

A spruce, 34 ins. diam., bears S.41E., 5 lks. dist., marked 1/4 S 29 B T.  
A spruce, 26 ins. diam., bears N.50W., 12 lks. dist., marked 1/4 S 30 B T.

Description of monument and accessories established to perpetuate the original location of this corner:

Office of Survey Dept County of Umatilla  
State of OR, I hereby certify that the within instrument was filed in this office  
for record on the 9<sup>th</sup> day of November, 1989  
David L. Lumbkin by Kathleen J. Ambrose  
(COUNTY OFFICIAL) (DEPUTY)

Form R6-7100-57 (9/71)

RECEIVED BY  
Umatilla County Surveyor  
Date 11-89  
Rec'd by KA  
No. 89-107-B

REGISTERED  
PROFESSIONAL  
LAND SURVEYOR

Edwin A. Stryker  
OREGON  
JULY 15, 1983  
EDWIN A. STRYKER  
2060