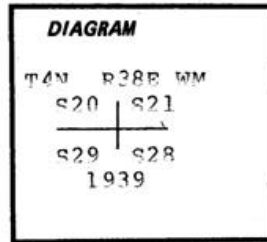


INDEX: R-9

History of original corner establishment:

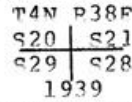


A. Corner established by US Deputy Surveyor Frank W. Campbell under his contract number 468 dated April 12, 1883. ( history continued next page ) Surveyor General's Record states: Set a post 4 1/2 ft long 4 ins square with marked stone 24 ins in ground for cor to secs 20,21,28 & 29 marked T4NS21 on NE P38E S28 on SE S29 on SW and S20 on NW faces with 2 notches on S, and 4 notches on E edges from which  
 A fir 10 ins dia bears N61E 37 lks dist marked T4N P38E S21 BT  
 A fir 16 ins dia bears S57E 37 lks dist marked T4N P38E S28 BT  
 A fir 8 ins dia bears S60W 24 lks dist marked T4N P38E S29 BT  
 A fir 8 ins dia bears N32W 51 lks dist marked T4N P38E S20 BT

Description of corner evidence found:

B. MONUMENT FOUND:

found a 2.5 inch dia brass cap on 2 inch iron pipe 11 inches exposed; no stones. Cap marked: U.S. General Land Office Survey Penalty \$250 For Removal



ACCESSORIES FOUND:

14" dia lodgepole pine bears S38W at 4.4 ft with visible scribe of "4 38 2"  
 11" dia lodgepole pine bears N71E at 12.4 ft with visible scribe of ".38RS"  
 dead and down lodgepole pine at 5.5 ft with visible scribe of "4N 2"  
 dead and down lodgepole pine at 6.5 ft with visible scribe of "T4NR38ES28BT"

Description of monument and accessories established to perpetuate the original location of this corner:

C. cleared area around the monument. no stones available.

NEW ACCESSORIES ESTABLISHED with magnetic declination of 21 deg. East

13" dia lodgepole pine bears S42E at 8.2 ft scribed "T4N P38E S28 BT"  
 13" dia lodgepole pine bears N15W at 53.6 ft scribed "T4N P38E S20 BT"

painted red band around each bearing tree.  
 Placed brass washer marked "PLS 2060" at base of each new BT blaze  
 Placed USDA Forest Service metal signs 54-3 (BT) and 54-9 (LSM) on each bearing tree.  
 Placed 54-9 (LSM) sign on steel fence post set 0.9 ft north of corner  
 Placed 54-4 (ATTENTION) sign on tree near corner.

Office of Survey Dept County of Umatilla  
 State of OR, I hereby certify that the within instrument was filed in this office  
 for record on the 17 day of November, 1989  
David H. Kumberson by Kathleen K. Ambrose  
 (COUNTY OFFICIAL) (DEPUTY)

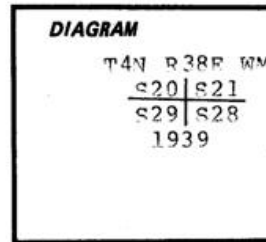
Form R6-7100-57 (9/71)

RECEIVED BY

Umatilla County Surveyor  
 Date 11-89  
 Rec'd By Kt  
 No. 89-107-B

REGISTERED PROFESSIONAL LAND SURVEYOR  
  
 OREGON  
 JULY 15, 1983  
 EDWIN A. STRYKER  
 2060

History of original corner establishment:



A. (cont). Corner remonumented by U.S. Deputy Surveyor Robert F. Omega under his contract number 761 dated June 16, 1905.

Surveyor General's Record states:

Intersect the old cor. for secs. 20,21,28 and 29. The stake described by the surveyor general is destroyed and the bearing trees are all dead but the stumps are visible. I re-establish a cor. at the same point as follows: A pine 6 ins. diam. for cor. of secs. 20,21,28 and 29 I mark T 4N S 21 on N.E. R. 38 E S 28 on S.E.; S 29 on S.W.; S 20 on N.W. face: marked with 4 notches on the E. and 2 notches on the S. edge: from which: A pine 8 ins. diam. bears N.71E. 18 lks. distant marked

Description of corner evidence found:

T.4 N. P.38.E S 21, B.T.

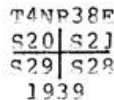
- A pine 6 ins. diam. bears S. 41E. 10 lks. distant marked T.4 N. P. 38 E, S 28, B.T.
  - A pine 8 ins. diam. bears S.36W. 8 lks. distant marked T.4 N. P. 38 E, S 29, B.T.
  - A pine 6 ins. in diam. bears N. 25 W. 8 lks. distant marked T.4 N. P. 38 E. S 20, B.T.
- Therefore the E.half of this line is 40.05 chs. in length and bears S.89 47' E.

Dependent Resurvey by U.S. Deputy Surveyor Otis O. Gould under special instructions dated July 11, 1939 which provided for the surveys included under Group No. 234, bearing the approval of the Commissioner of the General Land Office under date of July 27, 1939.

Description of monument and accessories established to perpetuate the original location of this corner:

Surveyor General's Record states:

The cor. of secs. 20,21,28, and 29, which is the rotten remains of old pine stump even with the ground. At point for cor. Set an iron post, 3 ft. long, 2 ins. diam., 27 ins. in the ground, for cor. of secs. 20,21,28, and 29, with brass cap marked



from which

- A pine, 10 ins. diam., bears N.71E., 18 lks. dist., marked T 4 N R 38 E S 21 B T. (Old B. T.)
- A pine, 10 ins. diam., bears S.41E., 10 lks. dist., marked T 4 N R 38 E S 28 B T. (Old B. T.)
- A pine, 12 ins. diam., bears S.36W., 8 lks. dist., marked T 4 N R 38 E S 29 B T. (Old B. T.)
- A pine, 10 ins. diam., bears N.25W., 8 lks. dist., marks grown over. (Old B.T.)

Office of Survey Dept County of Umatilla  
 State of Ore, I hereby certify that the within instrument was filed in this office  
 for record on the 6<sup>th</sup> day of November, 1989  
David H. Krumbein by Kathleen K. Krumbein  
 (COUNTY OFFICIAL) (DEPUTY)

Form R6-7100-57 (9/71)

RECEIVED BY  
 Umatilla County Surveyor  
 Date 11-89  
 Rec'd By KH  
 No. 89-107-B

REGISTERED  
 PROFESSIONAL  
 LAND SURVEYOR

Edwin A. Stryker

OREGON  
 JULY 15, 1983  
 EDWIN A. STRYKER  
 2060