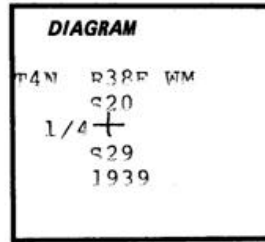


INDEX: R-7

History of original corner establishment:

- A. Corner established by US Deputy Surveyor Frank W. Cambell under his contract number 468 dated April 12, 1893. ( history continued next page )

Surveyor General's Record states:  
 Set a post 3 1/2 ft long 3 ins square with marked stone 24 ins in ground for 1/4 sec cor from which  
 A fir 10 ins dia bears S31W 30 lks dist marked 1/4S RT  
 A fir 8 ins dia bears N59E 95 lks dist marked 1/4S BT



Description of corner evidence found:

- B. MONUMENT FOUND:

found a 2.5 inch dia brass cap on 1 inch iron pipe 8 inches exposed with stone on north side. Cap marked: U.S. General Land Office Survey  
 Penalty \$250 For Removal

S20  
 1/4 +  
 S29  
 1939

ACCESSORIES FOUND:

rotted remains of western larch at S44W at 48 lks; no visible marks  
 rotted remains of felled true fir at N42W at 65 lks; no visible marks

Description of monument and accessories established to perpetuate the original location of this corner:

- C. cleared area around the monument  
 painted monument red  
 placed location poster on USFS spur road number 90; poster reads "west 200 ft to corner"

NEW ACCESSORIES ESTABLISHED with magnetic declination of 21 deg. East

16" dia spruce bears N18E at 8.5 ft scribed "1/4 S20 RT"  
 18" dia spruce bears S19E at 36.5 ft scribed "1/4 S29 RT"

Painted red band around each bearing tree.  
 Placed brass washer marked "PLS 2060" at base of each new RT blaze  
 Placed USDA Forest Service metal signs 54-3 (RT) and 54-9 (LSM) on each bearing tree.  
 Placed 54-9 (LSM) sign on steel fence post set 1.0 ft east of corner  
 Placed 54-4 (ATTENTION) sign on tree near corner

Office of Survey Dept County of Umatilla  
 State of OR I hereby certify that the within instrument was filed in this office  
 for record on the 6<sup>th</sup> day of November, 1989  
David H. Krumbein by Edwin A. Stryker  
 (COUNTY OFFICIAL) (DEPUTY)

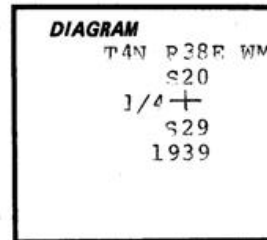
Form R6-7100-57 (9/71) RECEIVED BY  
 Umatilla County Surveyor  
 Date 11-89  
 Rec'd by AS  
 No. 89-107-B

REGISTERED  
 PROFESSIONAL  
 LAND SURVEYOR

Edwin A. Stryker  
 OREGON  
 JULY 15, 1983  
 EDWIN A. STRYKER  
 2080

History of original corner establishment:

A. (cont). Corner remonumented by U.S. Deputy Surveyor Robert P. Omea under his contract number 761 dated June 16, 1905.



Surveyor General's Record states:

Intersect the old 1/4 sec. cor. The stake described by the surveyor general is destroyed and the S.W. bearing tree is dead. I re-establish the corner at the same point as follows: Set a basalt stone 15x12x8 ins. 10 ins. in the ground for 1/4 sec. cor. marked 1/4 on N. face, from which:

Description of corner evidence found:

- A fir 14 ins. diam. bears S. 31W. 30 lks. distant marked 1/4 S. 29, B.T.
- A fir 18 ins. diam. bears N. 42W. 65 lks. distant marked 1/4 S. 20, B.T.

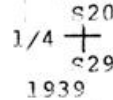
Therefore the W. half of this line is 40.05 chs. in length and bears S. 89 47' E.

Dependent Resurvey by U.S. Deputy Surveyor Otis O. Gould under special instructions dated July 11, 1939 which provided for the surveys included under Group No. 234, bearing the approval of the Commissioner of the General Land Office under date of July 27, 1939.

Description of monument and accessories established to perpetuate the original location of this corner:

Surveyor General's Record states:

The 1/4 sec. cor., which is a basalt stone, 12x8x7 ins., firmly set, marked 1/4 on N. face.  
At point for cor. Set an iron post, 3 ft. long, 1 in. diam., 27 ins. in the ground, with the original stone deposited at the base, for 1/4 sec. cor., with brass cap marked



from which

- A red fir, 36 ins. diam., bears N. 42W., 65 lks. dist., marks grown over. (Old B. T.)
- A dead and fallen fir, 20 ins. diam., bears S. 31W., 30 lks. dist. marks grown over. (Old B. T.)
- A tamarack, 14 ins. diam., bears S. 40W., 48 lks. dist., marked 1/4 S 29 B T. (New B. T.)

Office of Survey Dept. County of Umatilla  
 State of OR, I hereby certify that the within instrument was filed in this office for record on the 6<sup>th</sup> day of November, 1989.  
David N. Hummer by Kathleen Hummer  
 (COUNTY OFFICIAL) (DEPUTY)

Form R6-7100-57 (9/71)

RECEIVED BY  
 Umatilla County Surveyor  
 Date 11-8-89  
 Rec'd By KA  
 No. 89-107-B

REGISTERED  
 PROFESSIONAL  
 LAND SURVEYOR

*Edwin A. Stryker*

OREGON  
 JULY 15, 1983  
 EDWIN A. STRYKER  
 2060