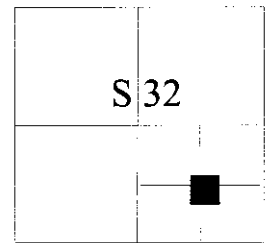


CERTIFIED RECORD OF LAND CORNER MONUMENTATION

HISTORY OF ORIGINAL CORNER ESTABLISHMENT:

Corner not previously established.

T4N R37E Y-08



DESCRIPTION OF CORNER EVIDENCE FOUND:

None.

DESCRIPTION OF MONUMENT AND ACCESSORIES I ESTABLISHED

TO PERPETUATE THE ORIGINAL LOCATION OF THIS CORNER:

At position determined by survey, I set a 5/8" x 30" iron pin with a 2 1/2" aluminum cap marked as shown below, 30 inches in the ground, from which:

An 8 inch Spruce bears North 31° East, a distance of 2.50 feet, marked SE1/16 S32 BT.


An 11 inch Spruce bears South 48° West, a distance of 9.30 feet, marked SE1/16 S32 BT.

I set a fencepost 1 foot North of the monument.

I hereby certify that the corner was monumented on July 11th, 2013.

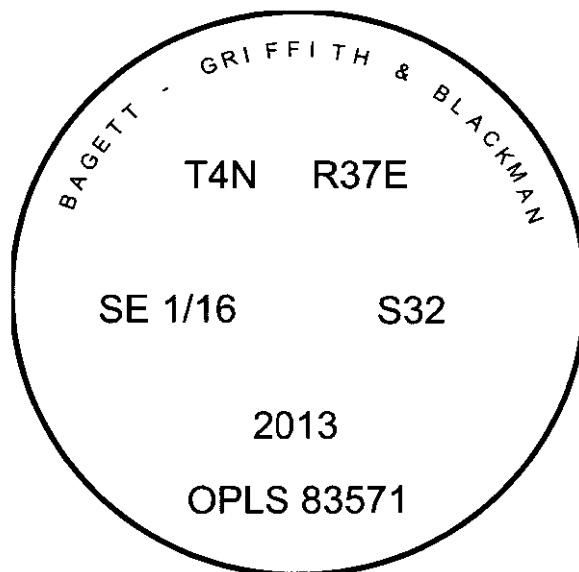
Witness: Daniel Inloes

REGISTERED
PROFESSIONAL
LAND SURVEYOR



OREGON
June 2, 2010
JEFFERY S. HSU
83571

Renewal Date: June 30, 2015



I used a steel tape and magnetic compass in the establishment of the new accessories. I use 16° East declination. The distance to the new bearing trees are to a 60d spike driven into the right side of the root crown of the bearing trees. Attached brass washer marked OPLS 83571 to BT Blaze.

RECEIVED BY
Umatilla County Surveyor
Date: 8/9/2013
Rec'd By: D. Holte
No.: 13-213-C