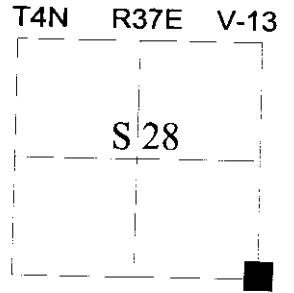


CERTIFIED RECORD OF LAND CORNER MONUMENTATION

HISTORY OF ORIGINAL CORNER ESTABLISHMENT:

Originally established by George S. Pershin, U.S. Deputy Surveyor, under Contract No. 332, dated July 29, 1879. Surveyor record states:



Set Fir post on Northwest slope for corner for section 27, 28, 33, & 34 from which:

- A Fir, 20 in. dia., bears N12°W, 50 links;
- A Fir, 8 in. dia., bears S8°E, 32 links;
- A Fir, 18 in. dia., bears S48°W, 30 links;
- A Spruce, 14 in. dia., bears N12°W, 17 links;

In 1970 corner was remonumented with a brass cap by Ralph Thompson, Umatilla County Surveyor.

In 1991 William R. Wells finds monument set by Thompson. Umatilla monumentation record states:

Found a 2 1/2" brass cap on 1 1/4" galvanized iron pipe protruding 6" out of ground, from which:

- A 8" dead white fir snag bears N34°W, 11.8' with scribes visible
- A 10" dying white fir bears N41°E, 19.5' with scribes visible on a partly healed blaze.
- A 7" Pacific yew bears S30°W, 23.0' with scribes visible.

Wells marks 3 additional bearing trees:

- A 11" Englemann spruce bears S35°E, 22.3 scribed T4N R37E S34 BT.
- A 11" Englemann Spruce bears S17 1/2°E, 27.3', scribed T4N R37E S34 BT.
- A 6" Pacific yew bears S76°W, 27.3', scribed T4N R37E S33 BT.

DESCRIPTION OF CORNER EVIDENCE FOUND:

Found a 2 1/2" brass cap on a 1 1/4" iron pipe 3" above ground marked as shown below from which:

- A 10" diameter White Fir bears N40°E, a distance of 19.5 feet, dead and standing;
- A 16" diameter Spruce bears S37°E, a distance of 22.3 feet, alive and vigorous with healed blaze;
- A 23" diameter Spruce bears S16°E, a distance of 27.3 feet, alive and vigorous with healed blaze;
- A 6" diameter Yew bears S76°W, dead and standing with visible scribe marks.

DESCRIPTION OF MONUMENT AND ACCESSORIES I ESTABLISHED

TO PERPETUATE THE ORIGINAL LOCATION OF THIS CORNER:


NEW BEARING TREES:

- A 7" White Fir bears N4°E, a distance of 4.05 feet, marked T4N R37E S27 BT;
- A 7" White Fir bears N79°W, a distance of 11.55 feet, marked T4N R37E S28 BT.

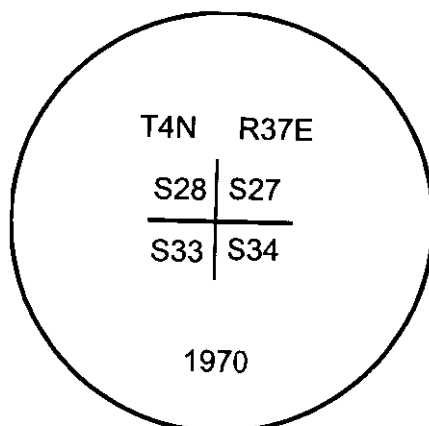
I hereby certify that the corner was perpetuated on July 8th, 2013.

Witness: Daniel Inloes

REGISTERED
PROFESSIONAL
LAND SURVEYOR


OREGON
June 2, 2010
JEFFERY S. HSU
83571

Renewal Date: June 30, 2015



I used a steel tape and magnetic compass in the establishment of the new accessories. I use 16° East declination. The distance to the new bearing tree is to a 60d spike driven into the right side of the root crown of the bearing trees. Attached brass washer marked OPLS 83571 to BT Blaze.

RECEIVED BY
Umatilla County Surveyor
Date: 8/9/2013
Rec'd By: D. Inloes
No.: 13-213-C