

Index File No. C-25

CORNER RECORD (SEARCH)

(Ref. FSM 7151.4)

Tract or

Survey No.

Cor.

No.

1/4

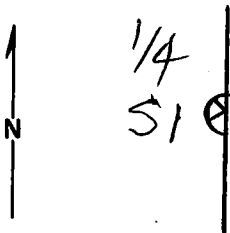
T 4N R. 37E

R.D. Walla Walla County Umatilla

Merid. Willamette

N.F. Umatilla State OREGON

CORNER DIAGRAM



DESCRIBE CORNER MONUMENT FOUND

None

DESCRIBE BEARING TREES OR OTHER OFFICIAL ACCESSORIES FOUND

Bearing Tree is a 16" Down and partly burned Fir with scribes visible a BLM Bearing Tree sign and a Boise Cascade Location sign are in area. Remains of stone mound record Bearings and Distance from tree.

DESCRIBE CORNER LOCATION RELATIVE TO NEAR-BY FEATURES, ALSO HOW TO REACH CORNER

this 1/4 cor. is on top of small ridge approx 300' from Breaks, off of B.C. road that runs along Breaks.

PHOTO IDENTIFICATION DATA

Photo No. _____

Filed At. _____

Object Ident. _____

Ident. By _____

Signature

PLANE COORDINATE POSITION DATA

State _____ Zone _____

X _____

Y _____

Estab. By _____

Agency

Signature

Title

Division

Headquarters

Date

FS-7100-52 (3/68)

W. McCann

Survey Tech.

S.O.

11/06/87

CORNER RECORD (PERPETUATION)

MONUMENT: DESCRIBE NEW MONUMENT SET, OR WORK DONE TO PRESERVE EXISTING MONUMENT

9

ACCESSORIES : DESCRIBE NEW BT'S WITNESS OBJECTS ETC. ESTABLISHED, OR WORK DONE TO PRESERVE EXISTING EVIDENCE

10

Work Done By _____ Title _____ Date _____ State Registration No.
or Agency _____

Certified Cor. Record Prepared ? Yes No Filed At: _____ Date _____

11

REMARKS

12

Index File No. T. R. M. Tract or Surv. No. Cor. _____

13

Index

File No. C-25

CORNER RECORD (SEARCH)

(Ref. FSM 7151.4)

Tract or

Survey No. _____

Cor.

No. _____

T 4 N 37 E

R.D. Walla Walla

County

Umatilla

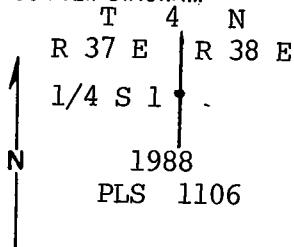
Merid. Willamette

N.F. Umatilla

State

Oregon

CORNER DIAGRAM



DESCRIBE CORNER MONUMENT FOUND

Found basalt stone 18 x 12 x 8" on W side of a mound of stone, (could not identify any marks on corner stone), from which:

DESCRIBE BEARING TREES OR OTHER OFFICIAL ACCESSORIES FOUND

A 10" douglas fir down and burnt bears N46° W, 105.5' to root hole with scribes "1/4 BT" visible.

PHOTO IDENTIFICATION DATA

Photo No. 880-49

Filed At. Umatilla S.O.

Object Ident. Trees

Ident. By WR Wells

Signature

DESCRIBE CORNER LOCATION RELATIVE TO NEAR-BY FEATURES, ALSO HOW TO REACH CORNER

Corner is located on a bare rocky ridgetop.

PLANE COORDINATE POSITION DATA

State _____ Zone _____

X _____

Y _____

Estob. By _____

Agency

Signature

Wells Ruben

Title

Land Surveyor

Division

Headquarters

Pendleton, Or.

Date

8-13-88

FS-7100-52 (3/68)

CORNER RECORD (PERPETUATION)

MONUMENT: DESCRIBE NEW MONUMENT SET, OR WORK DONE TO PRESERVE EXISTING MONUMENT

At position of found stone...

Set 2½" aluminum cap on 2½" x 30" aluminum pipe 7" in ground to bedrock & surrounded with mound of earth & stone. Set 6' fence post South of corner with sign 54-4 attached. Cap marked as shown in corner diagram. Buried corner stone in mound.

Compass declination 19° East.

ACCESSORIES : DESCRIBE NEW BT's WITNESS OBJECTS ETC. ESTABLISHED, OR WORK DONE TO PRESERVE EXISTING EVIDENCE

No bearing trees are within usable limits. Marked bearing objects as follows:

A 10'x6' rock in place and projecting 6' out of ground marked "XBO" on E face brs S30°W, 40.6' distance.

A 2'x2' rock in place and projecting 2½' out of ground marked "XBO" on E face brs N84°W, 62.8' distance.

Painted "XBO" marks in red.

Work Done By W.R.Wells Title Land Surveyor Date 8-13-88 State Registration No. ORLS 1106
or Agency

Certified Cor. Record Prepared ? Yes X No X Filed At: County Surveyor Date

REMARKS

Index File No. C-25 T. 4 N R. 37 E WM. Tract or Surv. No. Cor.

USDA-FOREST SERVICE

Index
File No. C-25

CORNER RECORD (SEARCH)
(Ref. FSM 7151.4)

Tract or
Survey No. _____ Cor. No. C-25


T 4N R. 37E

R.D. _____ County _____

Merid. Williamette

N.F. _____ State _____

CORNER DIAGRAM



DESCRIBE CORNER MONUMENT FOUND

DESCRIBE BEARING TREES OR OTHER OFFICIAL ACCESSORIES FOUND

Original Fir BT (dando' down) 12" 183 lbs N46W of corner - Unable to find Rock - measured from BT to pile of rocks & set up stake/flogging. Painted BT & put location tag on same. Also put location tag on 44" P.P. approx. 2 ch S 36E of pile of rock.

PHOTO IDENTIFICATION DATA

Photo No. _____
Filed At. _____
Object Ident. _____
Ident. By _____

Signature

PLANE COORDINATE POSITION DATA

State _____ Zone _____
X _____
Y _____
Estob. By _____
Agency

DESCRIBE CORNER LOCATION RELATIVE TO NEAR-BY FEATURES, ALSO HOW TO REACH CORNER

Signature
RM & EH

Title
Foresters

Division

Headquarters
B.C.C.

Date
10-5-76

7100-52-(3/68)

CORNER RECORD (PERPETUATION)

MONUMENT : DESCRIBE NEW MONUMENT SET, OR WORK DONE TO PRESERVE EXISTING MONUMENT

9

ACCESSORIES : DESCRIBE NEW BT's WITNESS OBJECTS ETC. ESTABLISHED, OR WORK DONE TO PRESERVE EXISTING EVIDENCE

10

Work Done By _____ **Title** _____ **Date** _____ **State Registration No. or Agency** _____

Certified Cor. Record Prepared ? Yes No **Filed At:** _____ **Date** _____ **11**

REMARKS

12

Index File No. **T.** **R.** **M.** **Tract or Surv. No.** **Cor.** **U.S. G.P.O. 1977-725-576/586** **13**