

**CERTIFIED RECORD OF LAND CORNER MONUMENTATION**

**History of original corner establishment:**

Original corner set by Timothy W. Davenport, under GLO Contract No. 101, approved December 7, 1861.

**Record states:**

Set post corner to Secs. 28, 29, 32 and 33, with charred stake in mound, as per instructions.

**Subsequent Monumentation**

Corner reestablished by Verl R. Fraley, LS 183, as described by County Survey No. Q-695-Ax, dated June 1, 1950, in the records of the Umatilla County Surveyor.

**Record states:**

Set a stake for a temp. corner 29-28-32-33.

Corner remonumented by David H. Krumbein, LS 933, as described by County Survey No. 83-79-B, dated May 6, 1983, in the records of the Umatilla County Surveyor.

**Record states:**

Set brass cap.

Corner reestablished by G. Dennis Edwards, LS 951, as described by County Survey No. 95-60-B, dated 3/95, in the records of the Umatilla County Surveyor.

**Record states:**

Original surveyor Davenport, 1861, #101. He set a post in mound with charred stake. 1983 Krumbein set B.C. Co# 83-79-B.

**Monuments & Accessories found:**

Nothing.

By retracing Fraley's 1950 survey (the E. line Sec. 32), I set 5/8" x 30" rebar with 2" alum. cap, mkd. as shown:

See my 1994-1 County Public Monumentation Survey.

**New accessories:**

- Alum. tag #951 in RR Tie F. Post, bears N29°20'14"E, 81.71 ft. dist.
- Alum. tag #951 in RR Tie F. Post, bears S53°42'05"E, 66.88 ft. dist.
- Alum. tag #951 in 9" Locust F. Post, bears S29°03'21"W, 28.40 ft. dist.
- 1" x 30" I. Pipe with 2 3/8" B.C., bears N89°09'20"E, 36.50 ft. dist.

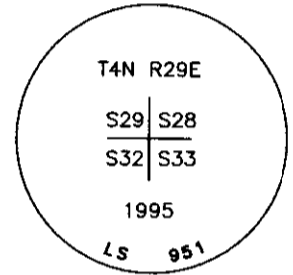
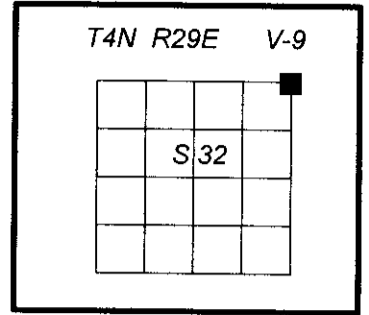
Corner perpetuated by Brit L. Primm, LS 48509, as described by County Survey No. 02-49-G, dated 2/02, in the records of the Umatilla County Surveyor.

**Record states:**

Originally surveyed in 1861 by Davenport under Contract #101. He set a post in a mound of earth and a charred stake. In 1995 Edwards set a 5/8" x 30" iron rod with a 2" alum. cap, mkd. as shown:

**Monuments and accessories found:**

- An alum. tag #951 on a RxR Tie Fence Post lies N29°23'52"E, 81.71 feet.
- An alum. tag #951 on a RxR Tie Fence Post lies S79°37'03"E, 66.84 feet.
- An alum. tag #951 on a 9" Locust Fence Post lies S06°09'37"W, 28.46 feet.
- A 1" x 30" iron pipe with a 2 3/8" brass cap lies N89°11'27"E, 36.49 feet.



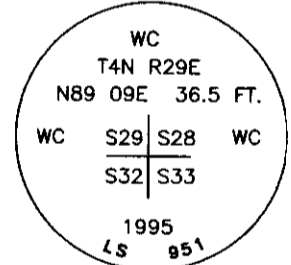
**Description of corner evidence found:**

Found a 2 ins. diam. alum. cap, marred from the ravages of time, firmly set, flush with asphalt, in the W'y edge of S. Edwards Rd., mkd. as shown above:

From the recovered monument I find the Edwards accessories:

An aluminum tag #951 on 9" Locust fence post, bears S30°W, 28.5 ft. dist. (Record: S6°W, Edwards)

A 1 ins. diam. iron pipe, projecting 4 ins. above ground, firmly set, with a 2 3/8" diam. brass cap, (mis-marked RM as WC as shown), bears N. 89 1/4° E., 36.5 ft. dist., with guard post 1 foot E'y of monument.



MIS-MARKED

**Description of monument and accessories I established to perpetuate original location of this corner:**

**New accessories:**

- A pink DEEP-1 magnet, buried 12 ins. below the surface, bears S. 45° E., 47.1 ft. dist.
- An orange DEEP-1 magnet, buried 12 ins. below the surface, bears N. 32 3/4° W., 17.2 ft. dist.

NAD '83 autonomous C/A code geographic position:

Lat. 45°47'29.0" N

Long. 119°12'17.8" W

I hereby certify that the corner was monumented and accessories taken as described, using a staff compass, set with 15 1/2° East declination, and steel tape on November 15, 2013.

Witnesses: Kristina Powell

**REGISTERED  
PROFESSIONAL  
LAND SURVEYOR**

*[Signature]*  
**OREGON  
JANUARY 18, 1994  
RON C. WALTER  
2648**

Renewal Date: June 30, 2014

Office of \_\_\_\_\_ County Surveyor \_\_\_\_\_ County of \_\_\_\_\_ Umatilla \_\_\_\_\_  
State of \_\_\_\_\_ Oregon \_\_\_\_\_, I hereby certify that the within instrument was filed in this office  
for record on the 10th day of December, 2013  
Dave Krumbein by Gary Roberts  
(COUNTY OFFICIAL) (DEPUTY)