

**OREGON CORNER RESTORATION FORM**

SECTION: 14    TOWNSHIP: 4N    RANGE: 29E    N-19

COUNTY: UMATILLA    DATE: 9/2013

**CORNER DESIGNATION**

S 1/4

- CONDITION REPORT ONLY**
- NOT FOUND**
- RENEWED**
- UNRECORDED**
- SURVEYED IN**
- REFERENCED OUT**

**PREVIOUS RENEWALS/SURVEYS ETC.**

Originally surveyed by Davenport under Contract #101 in 1861. He set a post in mound with charred stake.

In 1998 I (Edwards) set a 5/8"x30" iron rebar with a 2" alum. cap stamped as below at the paved surface of Loop Road.

**MONUMENTS AND ACCESSORIES FOUND: CONDITON AND SOURCE**

Found a 2" alum. cap in the center line of Loop Road stamped as below.

Found an alum tag in a 20" maple tree N 49°20' 17" E 32.12'

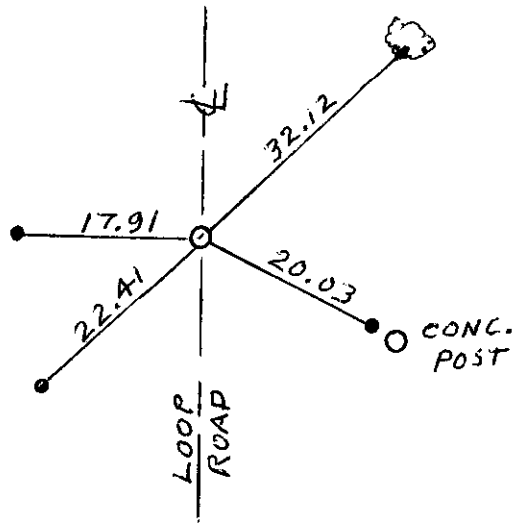
Found a 5/8" iron rebar with a plastic cap #951 S 89° 52' 09" W 17.91' (17.86')

Found a 5/8" iron rebar with a plastic cap #951 S 46° 13' 17" W 22.41' (22.35')

**MONUMENT DETAIL**

T4N R29E  
14  
1/4  
23  
1998  
LS 951

NAD 83/91  
OREGON STATE PLANE  
INTERNATIONAL FEET  
788229.04  
8545460.64



**MONUMENT SET (PROCEDURES AND DESCRIPTION)**

**NEW ACCESSORIES FROM WHICH**

A 5/8" x 30" Iron Rebar with plastic cap #951 bears S 65° 59' 11" E 20.03'

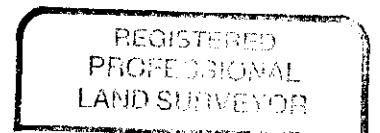
**LOCATION AND COMMENTS**

From the intersection of the east end of East Highland Extension and Loop Road go South on Loop Road 1 mile to the corner.


SURVEYOR'S SEAL

**FIRM: EDWARDS SURVEYING LLC  
PO BOX 763 - HERMISTON OR 97838**

**PARTY CHIEF: G. EDWARDS  
WITNESS: R. FRITZ**



*G. Dennis Edwards*



RENEWS 12/31/13

13-532-C