

**OREGON CORNER RESTORATION FORM**

SECTION: 3 TOWNSHIP: 4N RANGE: 29E A-13

COUNTY: UMATILLA DATE: 9/2013

**CORNER DESIGNATION**

NW COR.

- CONDITION REPORT ONLY**
- NOT FOUND**
- RENEWED**
- UNRECORDED**
- SURVEYED IN**
- REFERENCED OUT**

**PREVIOUS RENEWALS/SURVEYS ETC.**

Originally surveyed by Davenport uner Contract #101 in 1861. He set a post in mound with charred stake.

In 1910 Kimrell did a survey in sec. 4. CS#308

In 1990, I (Edwards) set a 2 3/8" brass cap stamped as below

**MONUMENTS AND ACCESSORIES FOUND: CONDITON AND SOURCE**

Found 2 3/8" brass cap 20" below the surface.

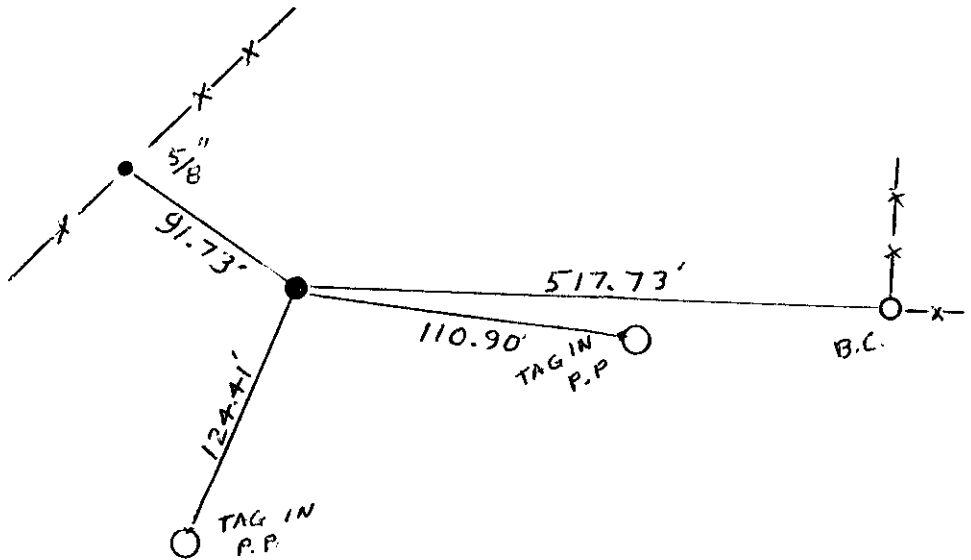
Found alum. tag in power pole S 5°00'53"W 124.41'

Found alum. tag in power pole S 86° 13' 27" E 110.90'

Found 2 1/2" brass cap SE corner of Sec. 33, T5N, R29E, S 89°46'58" E 517.73

**MONUMENT DETAIL**

T5N R29E  
 33  
 4 | 3  
 T4N R29E  
 1990  
 LS 951



**NAD 83/91**  
**OREGON STATE PLANE**  
**INTERNATIONAL FEET**  
 803955.68  
 8537284.76

**MONUMENT SET (PROCEDURES AND DESCRIPTION)**

**NEW ACCESSORIES FROM WHICH**

A 5/8" x 30" Iron Rebar with plastic cap #951 bears N 57° 03' 25" W 91.73'

A 2 3/8" brass cap @ SE cor. of section 33, T5N R29E, Bears S89°46' 58"E 517.73'

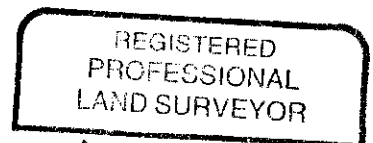
**LOCATION AND COMMENTS**

From the entrance of Could Springs Wildlife Refuge at Punkin Center and Tabor roads go South along a fence line to fence corner. Then go West 518 feet to corner.

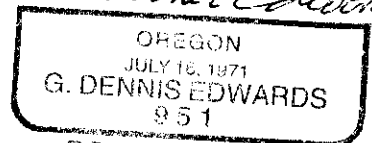
**FIRM: EDWARDS SURVEYING LLC**  
**PO BOX 763 - HERMISTON OR 97838**

**PARTY CHIEF: G. EDWARDS**  
**WITNESS: R. SMITH**

SURVEYOR'S SEAL



*G. Dennis Edwards*



13-532-C