

Index

File No. Z-25

CORNER RECORD (SEARCH)

(Ref. FSM 7151.4)

Tract or

Survey No. _____

Cor.

No. Township

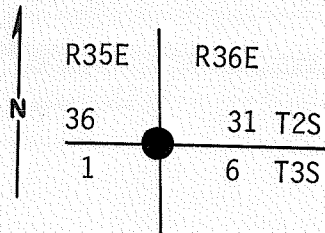
T 2S R. 35E

R.D. La Grande County Union

Merid. Willamette

N.F. Wallowa-Whitman State Oregon

CORNER DIAGRAM



DESCRIBE CORNER MONUMENT FOUND

No evidence of original post.

DESCRIBE BEARING TREES OR OTHER OFFICIAL ACCESSORIES FOUND

Found 33" P. Pine alive with open upper blaze and visible scribing "R36 S6". Lower blaze is healed over. Found 12" dia. rotted Fir stump 5 ft. tall and leaning with visible scribing "T2S R36E S31" with chaining notch below and BT blaze has been burnt - no scribing visible. Found rotted remains of stump at record bearings and distance for possible SW and NW BT's.

PHOTO IDENTIFICATION DATA

Photo No. _____

Filed At. _____

Object Ident. _____

Ident. By _____

Signature

PLANE COORDINATE POSITION DATA

State _____ Zone _____

X _____

Y _____

Estab. By _____

Agency

DESCRIBE CORNER LOCATION RELATIVE TO NEAR-BY FEATURES, ALSO HOW TO REACH CORNER

Corner falls on slight SE slope approx. 150 ft. north of old seldom used logging road 0.5 miles SE of Road 2145 where it turns north.

Title

Land Surveyor

Division

LS 1099

Headquarters

Date

7100-52-(3/68)

Gay L. Langley

Signature

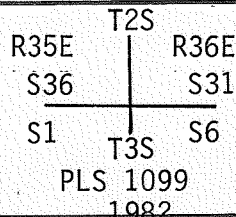
4

5

CORNER RECORD (PERPETUATION)

MONUMENT: DESCRIBE NEW MONUMENT SET, OR WORK DONE TO PRESERVE EXISTING MONUMENT

At record bearing and dist. (N24°W, 23.76 ft.) from SE found BT.
Set 2½"x30" galvanized pipe with brass cap stamped:



Did not use NE stump because of the lean and not being able to determine the exact original location. Set pipe 23" in ground.
~~No stones for mound.~~

ACCESSORIES: DESCRIBE NEW BT'S WITNESS OBJECTS ETC. ESTABLISHED, OR WORK DONE TO PRESERVE EXISTING EVIDENCE

Bearing Trees:

Found stump in S31 T2S R36E. Bears N 79°E 12.6 ft.

New BT's:

A Doug. Fir 10" dia. bears N42½°E, 12.7 feet., scribed T2S R36E S31 BT.

A Doug. Fir 11" dia. bears S58°W, 70.2 ft., scribed T3S, R35E S1 BT.

A Doug. Fir 8" dia. bears N51°W, 22.9 ft., scribed T2S R35E S36 BT.

Work Done By R. Orton Title Party Chief Date 7/30/82 State Registration No. _____
or Agency _____

Certified Cor. Record Prepared? Yes No _____ Filed At: Union Co. Surveyor's Office Date _____

REMARKS

Painted blazes and attached signs as per Standard Specifications for Cadastral Surveys, USFS Region 6, Oct., 1979. Set metal post 5 ft. south of corner with 54-4 sign attached.

Compass Declination: 18½° E Witness: R. Orton

Index
File No. Z-25

CORNER RECORD (SEARCH)

(Ref. FSM 7151.4)

Tract or
Survey No. _____

Cor. S.E. Cor.
No. SEC. 36

T 2S R. 35E

R.D. LA GRANDE

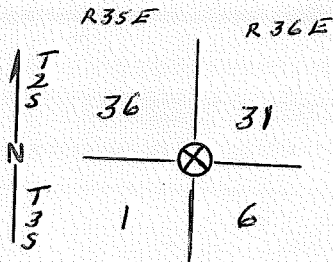
County UNION

Merid. WILLIAMETTE

N.F. WALLOWA-WHITMAN

State OREGON

CORNER DIAGRAM



DESCRIBE CORNER MONUMENT FOUND

DESCRIBE BEARING TREES OR OTHER OFFICIAL ACCESSORIES FOUND

Douglas fir stump, mkd. T2s R36E S31, is painted red.
32" pine, mkd. R36E S6, is painted red.
There is a douglas fir 6" in dia. with a yellow tag,
showing location in S.W. Cor. of Sec. 31 with initials
B.C. & H.E. I flagged the trees with orange ribbon.

PHOTO IDENTIFICATION DATA

Photo No. _____
Filed At. _____
Object Ident. _____
Ident. By _____
Signature

DESCRIBE CORNER LOCATION RELATIVE TO NEAR-BY FEATURES, ALSO HOW TO REACH CORNER

There is a red painted line running to here that's how I found corner.

PLANE COORDINATE POSITION DATA

State _____ Zone _____
X _____
Y _____
Estab. By _____
Agency

Signature
C.R. SCOTT

Title
Forester

Division _____

Headquarters _____

Date
8/10/70

7100-52-(3/68)

CORNER RECORD (PERPETUATION)

MONUMENT: DESCRIBE NEW MONUMENT SET, OR WORK DONE TO PRESERVE EXISTING MONUMENT

9

ACCESSORIES : DESCRIBE NEW BT'S WITNESS OBJECTS ETC. ESTABLISHED, OR WORK DONE TO PRESERVE EXISTING EVIDENCE

10

Work Done By _____ Title _____ Date _____ State Registration No. or Agency _____

Certified Cor. Record Prepared ? Yes No Filed At: _____ Date _____

11

REMARKS

12

Index File No. T. R. M. Tract or Surv. No. Cor.

13