

Index

File No. Z-13

CORNER RECORD (SEARCH)

(Ref. FSM 7151.4)

Tract or
Survey No. _____

Cor. No. _____
Sec. _____

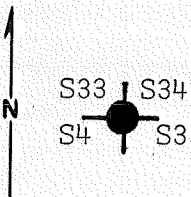
T 2S 3S R. 34E

R.D. La Grande County Union

Merid. Willamette

N.F. Wallowa-Whitman State Oregon

CORNER DIAGRAM



DESCRIBE CORNER MONUMENT FOUND

Found 16x7x7 inch stone on mound of stone, clearly marked with 3 notches on one side.

DESCRIBE BEARING TREES OR OTHER OFFICIAL ACCESSORIES FOUND

From which: A 22" tamarac stump bears S34°W, 18.0 ft. with clear E&T from opened blaze. A 9" lodgepole pine bears N57°E, 17.0 ft. with dim full scribe. Stump hole approximate. Lodgepole is down and rotten.

PHOTO IDENTIFICATION DATA

Photo No. FWP 17-172

Filed At. S.O. La Grande

Object Ident. Direct

Ident. By B.B.B. RLS

Signature

PLANE COORDINATE POSITION DATA

State _____ Zone _____

X _____

Y _____

Estab. By _____

Agency

DESCRIBE CORNER LOCATION RELATIVE TO NEAR-BY FEATURES, ALSO HOW TO REACH CORNER

Barry B. Borbous P.L.S.

Title

Division

Headquarters

Date

7100-52 (3. 68)

Sumpter

10-20-80

CORNER RECORD (PERPETUATION)

MONUMENT : DESCRIBE NEW MONUMENT SET, OR WORK DONE TO PRESERVE EXISTING MONUMENT

Set 2 1/2" X 30" galvanized pipe and brass cap marked:
Set pipe in the ground and mound of stone around to
cap. Placed marked stone at base.

T2S R34E

S33 S34

S4 + S3

T3S

OR PLS 1051

1980

ACCESSORIES : DESCRIBE NEW BT'S WITNESS OBJECTS ETC. ESTABLISHED, OR WORK DONE TO PRESERVE EXISTING EVIDENCE

From which by magnetic declination of N20°E: A 15" fir bears N77°E, 33.9 ft. scribed T2SR34ES34 BT. A 12" tamarac bears S80°E, 32.3 ft. scribed T3SR34ES3 BT. A 15" tamarac bears S69°W, 74.2 ft. scribed T3SR34ES4 BT. A 9" tamarac bears N44°W, 43.6 ft. scribed T2SR34ES33 BT. Painted blazes red and 6" red band around. Placed 54-3s, 54-4s and brass washers stamped PLS 1051 on BT's. Placed 54-2 and 54-4 on steel fence post 5' north and 54-2 on steel fence post 5' east of the corner.

Work Done By B.B. Barbour Title P.L.S. Date 10-20-80 State Registration No. OR 1051
or Agency

Certified Cor. Record Prepared? Yes No Filed At: Union County Surveyor's Date

REMARKS

Witnesses: Daniel Rowland
Doug Moser

Index File No. T. R. M. Tract or Surv. No. Cor.

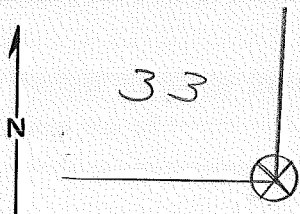
Index
File No. 2-13

CORNER RECORD (SEARCH)

Tract or
Survey No. _____ Cor.
No. _____

T T25 R. 34E R.D. LaGrande County Union
Merid. Will N.F. W-W State Oregon

CORNER DIAGRAM



DESCRIBE CORNER MONUMENT FOUND

None

DESCRIBE BEARING TREES OR OTHER OFFICIAL ACCESSORIES FOUND

Two BT's present in sec. 33

PHOTO IDENTIFICATION DATA

Photo No. _____
Filed At. _____
Object Ident. _____
Ident. By _____

Signature

PLANE COORDINATE POSITION DATA

State _____ Zone _____
X _____
Y _____
Estab. By _____

Agency

DESCRIBE CORNER LOCATION RELATIVE TO NEAR-BY FEATURES, ALSO HOW TO REACH CORNER

Signature

Title

Division

Headquarters

Date

Bill Mealey

CET

LaGrande

2-8-80

7100-52
REV. 65 5

CORNER RECORD (PERPETUATION)

MONUMENT: DESCRIBE NEW MONUMENT SET, OR WORK DONE TO PRESERVE EXISTING MONUMENT

9

ACCESSORIES DESCRIBE NEW BT'S WITNESS OBJECTS ETC. ESTABLISHED, OR WORK DONE TO PRESERVE EXISTING EVIDENCE

10

Work Done By _____ Title _____ Date _____ State Registration No. or Agency _____

Certified Cor. Record Prepared ? Yes No Filed At: _____ Date _____

11

REMARKS

index File No. T. R. M. Tract or Surv. No. Cor. 12 13

LAND CORNER RECORD

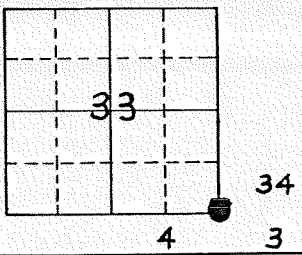
(Rectangular)

5680-2

1. T 25 R 34E No. Z13 Cor. Sec. Mer. Will State Oregon N.F. W-W Dist. LaGrande

2. Corner Status

Z-13



3. Original Description _____ Vol. _____ Page _____ Where Recorded _____

4. Description of Corners:

5. Investigation Notes:

B.T. WL 18" DBH.

7. Photo Identification

Photo No. UBM-0 5-16
Ident. By: J. Davidson
5-27-64

8. Plane Coordinate Position Data

State _____ Zone _____
X _____
Y _____
Estab. By _____
Field Book No. _____
Where Filed _____

9. Evaluation

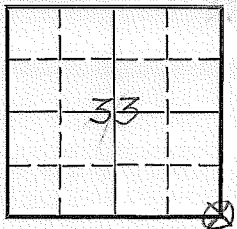
Authentic _____
Needs Verif. _____ Monument _____
Re-estab. _____ Survey _____
Land Status _____

6. Signed J. Davidson Title Forester Date 5-27-64

LAND CORNER RECORD

1. T 25 R 34E No. Z13 Cor. Sec. Mer. W State 36 (Rectangular) N. F. 16 Dist. 6

2. Corner Status



3. Original Description _____ Vol. _____ Page _____ Where Recorded _____

4. Description of Corners: Intersect old cor. of secs. 3,4, 33 & 34 which is a basalt stone 8x8x7 ins. above ground, firmly set, B.T. now dead. marked a new tree. as follows - from cor. A Tamarack 6 ins. diam bears. S 37° 30' W 29 LKs dist.

5. Investigation Notes:

all 4 B.Ts standing and a mound of stone for corner

7. Photo Identification

Photo No. _____
Ident. By: _____

8. Plane Coordinate Position Data

State _____ Zone _____
X _____
Y _____
Etab. By _____
Field Book No. _____
Where Filed _____

9. Evaluation

Authentic Yes
Needs Verif. _____ Monument No
Re-estab. X Survey _____
Land Status _____

6. Signed Hyde Title Survey aid Date 7/6/2

PERPETUATION RECORD

10. Monument:

11. Accessories

12. Set By _____ Title _____ License _____ Agency _____ Date _____	13. Recorded By _____ Volume _____ Page _____ (Agency) _____ (Date) (City) (County) (State)
---	--

14. Remarks: