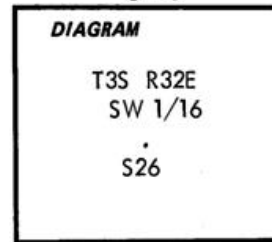


CERTIFIED RECORD OF LAND CORNER MONUMENTATION

U-18

History of original corner establishment:

None.



Description of corner evidence found:

None.

Description of monument and accessories established to perpetuate the original location of this corner:

Set 2 1/2" brass cap on 2 1/2" x 30" l. pipe 6" in the ground with mound of stone from which:

A 19" dia. P. Pine bears N74°E 34.2 ft. dist. marked: SW 1/16 S26 BT.

A 15" dia. P. Pine bears S16°W 83.6 ft. dist. marked: SW 1/16 S26 BT.

A steel fence post North and West of corner with 54-2 signs on both and 54-9 sign on one.

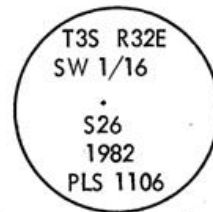
Blaze faces and 6" band around bearing trees painted red. Trees tagged with 54-3 and 9 signs. New BTs have lower blaze, scribed BT, with brass washer stamped PLS 1106 nailed flush.

Used steel tape and magnetic compass 19 3/4° East declination. Measured to center of BTs.


Corner monumented on October 14, 1982.

Cap marked:

Witnessed by: Leslie E. Wilson
Larry Henshaw



William R. Wells



Office of.....County Surveyor..... County of.....Umatilla

State of.....Oregon....., I hereby certify that the within instrument was filed in this office

for record on the 15th day of December, 1982

David H. Krumborn by *Betty L. Shatto*

(COUNTY OFFICIAL)

(DEPUTY)

Form R6-7100-57 (9/71)

RECEIVED BY REG-798-276

Umatilla County Surveyor

Date _____

Rec'd by _____

No. 82-136-B