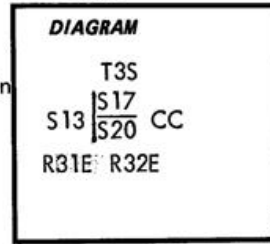


CERTIFIED RECORD OF LAND CORNER MONUMENTATION

N-5

History of original corner establishment: This corner was never established at the true intersection point of the section line ^{S17}/_{S20} and the range line. An off line closing corner was originally established by George S. Pershin under Contract No. 430, dated May 1882.



The original notes state that at the closing corner a 5" x 4' post was set from which:

- A 5" pine bears N18° E 29 lk
A 14" Tamarack bears S44°E 30 lk

No restoration appears in County Records.

Description of corner evidence found:

A 24" P. Pine (originally a Tamarack) with visible scribing "SR32E S20" bears S44°E 19.8 ft. (orig. BT). From the original found BT, I re-established the off-line closing corner position for use in determining the closing corner position on the range line. For information on remonumentation of the off line closing corner see the "Certified Record of Land Corner Monumentation" form for the amended monument set at the off line closing corner.

Description of monument and accessories I established to perpetuate the original location of this corner:

I established the closing corner common to Sections 17 and 20 T3S R31E on the range line common to Ranges 31E and 32E by measurement between the Southeast corner and East 1/4 corner of Section T3S R31E and between the off-line closing corner common to Sections 17 and 20 T3S R32E and the 1/4 corner common to Section 17 and 20 T3S R32E.

I set 2 1/2" brass cap on 2 1/2" x 30" l. pipe 24" in ground with mound of earth from which:

- A 9" dia Grand Fir bears N73°E 41.9 ft dist marked: T3S R32E S17CC BT.
A 9" dia Grand Fir bears S59°E 40.9 ft dist marked: T3S R32E S20CC BT.

Blaze faces and 6" band around bearing trees are painted red. Trees tagged with 54-3 and 4 signs. New BTs have lower blaze, scribed BT, with brass washer stamped PLS 1106 nailed flush. Set steel fence posts, with 54-2 signs on both and 54-4 sign one, South and East of corner. Used steel tape and magnetic compass 19 3/4° East declination. Measured to center of BTs.

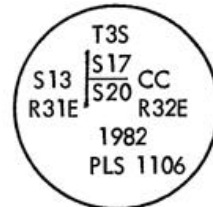
Corner monumented on October 18, 1982. Cap marked:

Witnessed by: Leslie E. Wilson

REGISTERED PROFESSIONAL LAND SURVEYOR

William R. Wells

OREGON JULY 22, 1977 WILLIAM R. WELLS 1106



Office of... County Surveyor... Umatilla
State of... Oregon... I hereby certify that the within instrument was filed in this office for record on the 15th day of December, 1982
David H. Drumbein by Betty Shatto (COUNTY OFFICIAL) (DEPUTY)

Form R6-7100-57 (9/71)

REC-IV-D BY
Umatilla County Surveyor
Date
Rec'd By
No. 82-137-B

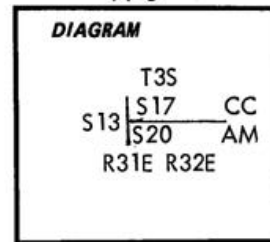
CERTIFIED RECORD OF LAND CORNER MONUMENTATION

N-5

History of original corner establishment: Corner was originally established by George S. Pershin under Contract No. 430, dated May 1882.

The original notes state that at the corner a 5" diameter x 4' wood post was set for the closing corner from which:

- A 5" Pine bears N18°E 29 lk.
- A 14" Tamarack bears S44°E 30 lk.



Description of corner evidence found:

A 24" P. Pine (originally a Tamarack) with visible scribing "S32E S20" bears S44°E 19.8 feet (orig. BT).

A 18" x 8" x 4" stone set on end in the ground bears N39°W 21.0 ft from the original BT. (This stone is not the original corner according to original notes).

Description of monument and accessories I established to perpetuate the original location of this corner:

I established the original off line closing corner by measuring record bearing and distance from the found original BT. At the re-established corner position I set a 2 1/2" x 30" Iron pipe with 2 1/2" brass cap 26" in the ground and surrounded with a mound of earth, from which:

A 8" Grand Fir bears N15°E - 23.6 feet marked: T3S R32E S17 CC BT.

Blaze faces and 6" band around bearing trees are painted red. Bearing trees are tagged with 53-3 and 54-4 signs. The new BT has a lower blaze scribed "BT" with brass washer stamped PLS 1106 nailed flush. Set steel fence post with 54-4 sign attached East of corner. Used steel tape and magnetic compass with 19 3/4° East Declination. Measured to center of BTs.

Corner monumented on December 7, 1982.

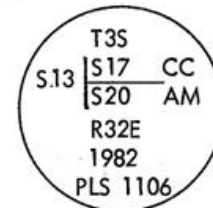
Cap marked:

Witnessed by: Robert English

REGISTERED
PROFESSIONAL
LAND SURVEYOR

William R. Wells

OREGON
JULY 22, 1977
WILLIAM R. WELLS
1106



Office of... County Surveyor..... County of... Umatilla
State of... Oregon..... I hereby certify that the within instrument was filed in this office
for record on the 15th day of December....., 19.82
David H. Krumbein by *Betty A. Shatto*
(COUNTY OFFICIAL) (DEPUTY)

Form R6-7100-57 (9/71)

RECEIVED BY
Umatilla County Surveyor
Date _____
Rec'd -y _____
No. 82-139-B
☆ GPO—798-276