

Index

CORNER RECORD (SEARCH)

File No.

(Ref.FSM 7151.4)

T 3 S R 32 E

R.D. N. F. John Day County Umatilla

Merid. Willamette

N.F. Umatilla State Oregon

CORNER DIAGRAM

DESCRIBE CORNER MONUMENT FOUND

T3S R32E

Found 18x14x6 basalt stone beneath the inter-
section of north-south and east fence lines.

S10|S11

Stone has 4 notches on one edge and 2 notches on
another edge.

S15|S14

PLS 852

1987

DESCRIBE BEARING TREES OR OTHER

OFFICIAL ACCESSORIES FOUND

Stone mound.

PHOTO

IDENTIFICATION

DATA 680-

Photo No.288

Object Ident.

Road inter-
sections.

DESCRIBE CORNER LOCATION RELATIVE TO

NEAR-BY FEATURES, ALSO HOW TO REACH CORNER

Go south on road 54 from Birch Creek to road
5411. Take road 5411 to road 5411050. Take road
5411050 to road 5411436. Take road 5411436 to
5411439. Take road 5411439 west through two
gates and to the third gate. Go north along the
fence about 200 feet to the corner.

Signature

David L. Hadlock

Title

Land Surveyor

Headquarters

Pendleton, OR

Date

10-87

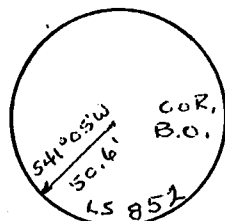
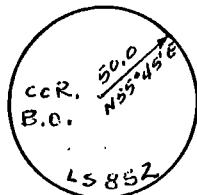
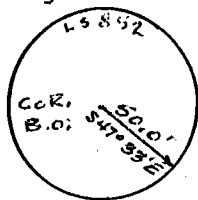
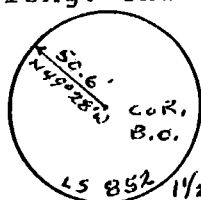
CORNER RECORD (PERPETUATION)

MONUMENT : DESCRIBE NEW MONUMENT SET
OR WORK DONE TO PRESERVE EXISTING MONUMENT

Set a 2" I.D. galvanized iron pipe 30" long with 2 1/2" brass cap 16" into the ground and buried the original stone alongside. Stamped the brass cap as shown on the corner diagram. Set a steel fence post 5' south of the monument with Forest Service Land Survey Monument sign attached.

ACCESSORIES: DESCRIBE NEW BT, s WITNESS OBJECTS ETC. ESTABLISHED,
OR WORK DONE TO PRESERVE EXISTING EVIDENCE

Placed a 3' diameter mound of stone around the monument. Set aluminum caps stamped as shown below on 1/2" reinforcing bar 24" long. The bearings are true.



Work Done By David L. Haddock Title Land Surveyor Date 10-87
Certified Corner Record Prepared? Yes x No
Filed at Pendleton, OR Date 12-3-87 State Registration No. 852

REMARKS

Index File No. J-17

T. 3 S R 32 E

M Willamette

USDA-FOREST SERVICE

Index File No. J-17

CORNER RECORD (SEARCH)

(Ref. FSM 7151.4)

Tract or Survey No. _____

Cor. No. _____

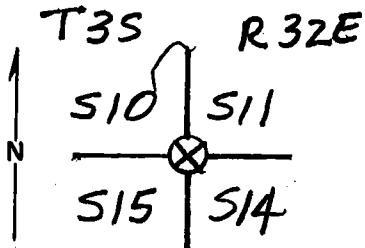
T 3S R. 32E

R.D. NORTH FORK County UMATILLA

Merid. WILL

N.F. UMATILLA State OREGON

CORNER DIAGRAM



DESCRIBE CORNER MONUMENT FOUND

FOUND STONE - 18" x 14" x 6" - MARKED WITH 4 NOTCHES ON THE SOUTH EDGE AND 2 NOTCHES ON THE S.E. EDGE. STONE IS IN A N-S-E FENCE CORNER AT BOTTOM OF ROCK JACK. 2

DESCRIBE BEARING TREES OR OTHER OFFICIAL ACCESSORIES FOUND

NONE WERE SET.

PHOTO IDENTIFICATION DATA

Photo No. _____

Filed At. _____

Object Ident. _____

Ident. By _____

Signature

PLANE COORDINATE POSITION DATA

State _____ Zone _____

X _____

Y _____

Estab. By _____

Agency

DESCRIBE CORNER LOCATION RELATIVE TO NEAR-BY FEATURES, ALSO HOW TO REACH CORNER

CORNER IS IN A LARGE OPEN FLAT. THERE ARE 2 OLD "K" TAGS NAILED TO THE FENCE CORNER POST & A VERY OLD F.S. SIGN LYING ON GROUND NEARBY.

Signature

Title

Division

Headquarters

Date

FS-7100-52 (3/68)

Dennis L. Gaylord

LS 1636

SIO.

8-4-87

CORNER RECORD (PERPETUATION)

MONUMENT: DESCRIBE NEW MONUMENT SET, OR WORK DONE TO PRESERVE EXISTING MONUMENT

9

ACCESSORIES : DESCRIBE NEW BT'S WITNESS OBJECTS ETC. ESTABLISHED, OR WORK DONE TO PRESERVE EXISTING EVIDENCE

10

Work Done By _____ Title _____ Date _____ State Registration No. or Agency _____

Certified Cor. Record Prepared ? Yes No Filed At: _____ Date _____

REMARKS

12

Index File No. T. R. M. Tract or Surv. No. Cor. 13

Index File No. J-17

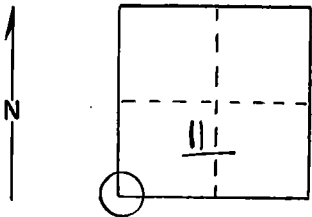
CORNER RECORD (SEARCH)
(Ref. FSM 7151.4)

Tract or Survey No. _____ Cor. No. J-17

T 3 S R 32 E
Merid. Willamette

R.D. Ukiah County Umatilla
N.F. Umatilla State Oregon

CORNER DIAGRAM



DESCRIBE CORNER MONUMENT FOUND

Material: Stone mound
Markings: cannot identify corner stone

DESCRIBE BEARING TREES OR OTHER OFFICIAL ACCESSORIES FOUND

Fences run north-south and east. Corner post has 3 metal posters.
1) Oregon State Board of Forestry location poster
2) Valsetz Lumber Co. location poster
3) National Forest boundary

PHOTO IDENTIFICATION DATA

Photo No. _____
Filed At. _____
Object Ident. _____
Ident. By _____
Signature

DESCRIBE CORNER LOCATION RELATIVE TO NEAR-BY FEATURES, ALSO HOW TO REACH CORNER

Corner location is on top of open hill, about 200 feet north of a primitive road.

PLANE COORDINATE POSITION DATA

State _____ Zone _____
X _____
Y _____
Estab. By _____
Agency

Signature _____ Title _____ Division _____ Headquarters _____ Date _____

Tom Hollamon

Eng. Tech.

9/17/75

CORNER RECORD (PERPETUATION)

MONUMENT : DESCRIBE NEW MONUMENT SET, OR WORK DONE TO PRESERVE EXISTING MONUMENT

9

ACCESSORIES : DESCRIBE NEW BT'S WITNESS OBJECTS ETC. ESTABLISHED, OR WORK DONE TO PRESERVE EXISTING EVIDENCE

10

Work Done By _____ Title _____ Date _____ State Registration No. or Agency _____

Certified Cor. Record Prepared ? Yes No Filed At: _____ Date _____

11

REMARKS

This may or may not be a recoverable corner.

12

Index File No. T. R. M. Tract or Surv. No. Cor. _____

13