


LAND CORNER RECORD

LL 5680:2
23

1. T3N R 37E No. N 9 Cor. Sec. Mer. Will State Oregon (Rectangular) N. F. Umatilla Dist. Pendleton

3. Corner Status



7. Photo Identification
Photo No. UM 32b-3
Ident. By:

8. Plane Coordinate Position Data
State _____ Zone _____
X _____
Y _____
Estab. By _____
Field Book No. _____
Where Filed _____

9. Evaluation
Authentic _____
Needs Verif. Monument NO
Re-estab. Survey
Land Status _____

3. Original Description Resurvey Vol. -- Page 114 Where Recorded GLO year 1879

4. Description of Corners: Found, at corner of sec. 16 & 17, a Basalt Stone 16 x 12 x 7 inches on N.W. face of spur, marked and witnessed as described by surveyor - general. At the point of intersection, (89 links N 89° 45' E from sec 16 & 17 corner) I set a basalt stone 12x12x5 inches, 8 inches in the ground for (see remarks)

5. Investigation Notes: Found stone 12x12x5 six inches above ground in good condition marked with 4 groves on east and 2 groves on west sides, with a 3 1/2' by 2 1/2' post driven in ground beside it. Found blazed trees within area. One fir had a K tag. No sign of any B.Ts. Area has been logged.

I followed tree blazes in from creek bottom to the sec. cor. which was well marked. I put silver paint on Basalt stone and orange ribbon on post. Placed a do not destroy sign on 16" fir which is approx. 10-12' from stone. Placed new K tag on 6" fir that is used for sub. pt. Best route in is by following blazed trees from creek bottom.

Used a 6" fir as sub. pt. The bearing to sec. cor is S 68° W 85'.
offset corners - DPA 4/94
3 cards. Some confusion here, Appears to be 2 corners. Hard to distinguish original data from new. Needs reinvestigation. T&H 3/75
BLM reject 5/80

6. Signed A. Galbraith Title Range Tech. Date 5-11/64 *sl*

PERPETUATION RECORD

10. Monument:

11. Accessories

Field Book _____ Page _____

12. Set By _____ Title _____

13. Recorded By _____ Volume _____ Page _____

(Agency)

License _____ Agency _____ Date _____

(Date) _____ (City) _____ (County) _____ (State) _____

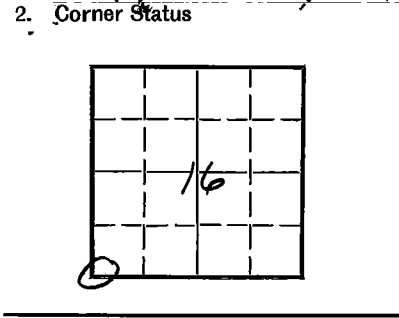
14. Remarks: Continued from item 4. -- closing corner of sec. 20 & 21, marked c.c. on S. face, with 4 groves on east and 2 groves on W faces, from which a leaning fir 3 1/4 inches diameter, bears S 88° E 142 links dist. Marked T3N, R37E S. 21, B.T. A fir 6 inches diameter bears S 24 1/2° W, 43 links distand, marked T3N, R37E S. 20 , B.T.

N-9

LAND CORNER RECORD

5680-2

1. T. 3N R. 37E No. 16 Cor. 16 Sec. Mer. W State Oregon (Rectangular) N. F. Umatilla Dist. Pend 23



3. Original Description _____ Vol. _____ Page _____ Where Recorded County Court Hse

4. Description of Corners: Basalt stone, 12x12x5" 8" in ground. CC on S face, 4 grooves on E and 2 grooves on W Bearing Trees
A leaning fir, 34" dia bears S88°E 1 Ch 42 lks.
Fir, 6" dia bears S24 1/2°W 43 lks.

20 | 21
c. c.

5. Investigation Notes:

Found a rock with 2 grooves on W., 4 grooves on E on West edge of ridge. Set log post 5' high, blazed 2 trees, ~~blazed~~ a 36" PPine on line about 150' due East

BLM reject 5/80

7. Photo Identification
 Photo No. DVD-9M-103
 Ident. By: _____

8. Plane Coordinate Position Data
 State _____ Zone _____
 X _____
 Y _____
 Estab. By _____
 Field Book No. _____
 Where Filed _____

9. Evaluation
 Authentic _____
 Needs Verif. X Monument no
 Re-estab. _____ Survey _____
 Land Status _____

6. Signed A. W. Hammill Title Forester Date 2-24-61 st

PERPETUATION RECORD

10. Monument:

11. Accessories

Field Book _____ Page _____

12. Set By _____ Title _____

13. Recorded By _____ Volume _____ Page _____
(Agency)

License _____ Agency _____ Date _____

(Date) _____ (City) _____ (County) _____ (State) _____

14. Remarks:

N-9

LAND CORNER RECORD

44 5680-2

1. T3N R37E No. N9 Cor. Sec. Mer. W State Oregon N. F. Umatilla Dist. Pend 23

2. Corner Status

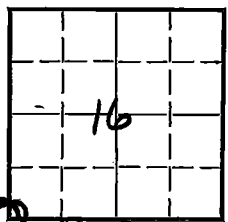
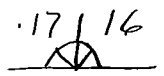


Photo 16

3. Original Description _____ Vol. _____ Page _____ Where Recorded County Court Hse

4. Description of Corners: Basalt stone, 16x12x7" on NW face of spur for cor. to secs. 16, 17, 20, 21
 Bearing Trees:
A fir, 24" dia bears N48°E 166 lks
No other trees near



7. Photo Identification
 Photo No. DVD-9M-103
 Ident. By: _____

5. Investigation Notes:

A bearing tree stump has been found NE of the closing corner which has been located. It is undoubtedly the bearing tree for the above described corner which has not been located yet.

Not found

BLM reject 5/80

8. Plane Coordinate Position Data
 State _____ Zone _____
 X _____
 Y _____
 Estab. By _____
 Field Book No. _____
 Where Filed _____

9. Evaluation
 Authentic _____
 Needs Verif. _____ Monument no
 Re-estab. _____ Survey X
 Land Status _____

6. Signed _____ Title Forester Date 2-23-61 sl

