

OREGON CORNER RESTORATION FORM

Section: 33, 34 Township: 3N Range: 33E
County: Umatilla Date: 2/17/2011

Corner Designation: 3N33Z13

Section corner common to Sections 33, 34, T3NR33E.

<u> </u>	X	Condition Report Only
<u> </u>		Not Found
<u> </u>		Remonumented
<u> </u>		Unrecorded
<u> </u>		Surveyed In
<u> </u>	X	Referenced Out

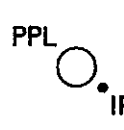
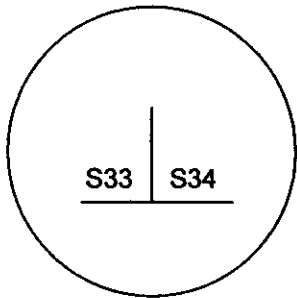
Previous Renewals / Surveys, etc.

Originally surveyed by Thompson in 1864. He set a post in a mound of earth.
In 1871 Moody set a post in a mound of earth.
In 1887 Currin and Noland set a 10" x 8" x 7" basalt stone, 6 inches in the ground.
In 1887 Currin and Noland recovered a 10" x 8" x 7" stone.
BIA set a 2 1/2" brass cap, no records found.

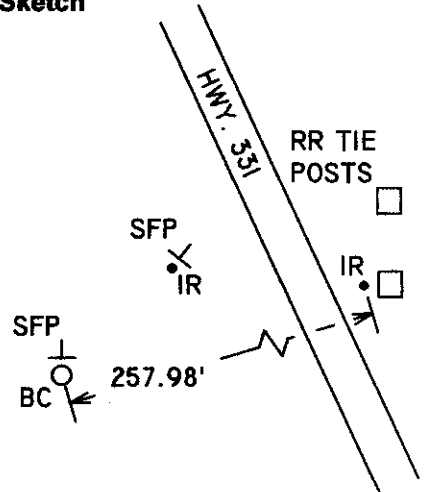
Monuments and Accessories Found: (Condition and Source):

A 2 1/2" brass cap, stamped as shown below.
A 2 1/2" brass cap for the Section corner common to Sections 3, 4, T2NR33E lies S 89° 30' W, 123.40'

Diagram



Sketch



NAD 83/91
OREGON STATE PLANE NORTH
INTERNATIONAL FEET

N742427.86
E8666272.34

Monument(s) Set (Procedures and Description):

None.

References Set:

A 5/8" x 30" iron rebar w/RPC #43406 lies N 24° 45' W, 68.73', at a power pole.
A 5/8" x 30" iron rebar w/RPC #43406 lies N 46° E, 32.08', at a steel fence post.
A 5/8" x 30" iron rebar w/RPC #43406 lies N 73° E, 257.98', at a railroad tie gate post.

Location and Comments:

The corner is located 1 mile South of the intersection of Hwy. 11 and South Market Rd.

Compass Declination

17° E

Surveyors Seal

REGISTERED
PROFESSIONAL
LAND SURVEYOR

Robert D. English
OREGON
JANUARY 11, 2005
ROBERT DOUGLAS ENGLISH
43406LS

RECEIVED BY:

Date: 7/10/2012
Rec'd By: S. Oles
No. 12-094-C

Firm / Agency

Survey One, LLC.
P.O. Box 382
Pendleton, OR 97801
(541) 276-2055

RENEWAL DATE: 12/31/13