

**OREGON CORNER RESTORATION FORM**

Section: 21, 22, 27, 28 Township: 3N Range: 33E  
 County: Umatilla Date: 3/20/2012

Corner Designation: 3N33R13

Section corner common to Sections 21, 22, 27, 28, T3NR33E.

	Condition Report Only
X	Not Found
X	Remonumented
	Unrecorded
X	Surveyed In
X	Referenced Out

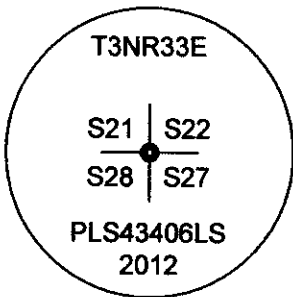
**Previous Renewals / Surveys, etc.**

Originally surveyed by Chaplin in 1864. He set a post in a mound of earth, with charred stake and pits.  
 In 1871 Moody set a post in a mound of earth.  
 In 1887 Currin and Noland set a post in a mound of earth and dug pits in each section.

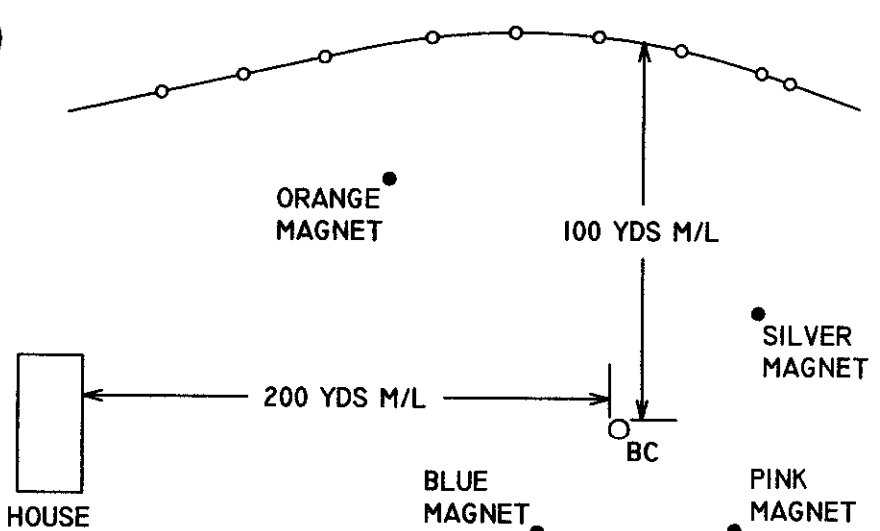
**Monuments and Accessories Found: (Condition and Source):**

None.

Diagram



Sketch



NAD 83/91  
 OREGON STATE PLANE NORTH  
 INTERNATIONAL FEET  
 N753022.12  
 E8666028.60

**Monument(s) Set (Procedures and Description):**

A 1 1/8" x 30" galvanized iron pipe with 2 1/2" brass cap, stamped as shown above, 1.4' below the surface.  
 The corner location was reestablished by double proportionate method.

**References Set:**

- "Deep One" magnets by Berntsen.
- An orange magnet lies N 41° 50' W, 70.43', 1.5' deep.
- A silver magnet lies N 50° 30' E, 37.51', 1.7' deep.
- A pink magnet lies S 48° E, 31.81', 1.7' deep.
- A blue magnet lies S 39° W, 27.55', 1.6' deep.

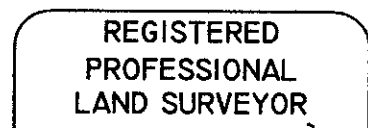
**Location and Comments:**

The corner is located 1 mile North of the intersection of Hwy. 11 and South Market Rd., approximately 200 yards East of a house and approximately 100 yards South of a fence which lies on the break into Wildhorse Creek Canyon.

**Compass Declination**

17° E

**Surveyors Seal**



*Robert D. English*  
 OREGON  
 JANUARY 11, 2005  
 ROBERT DOUGLAS ENGLISH  
 43406LS

RENEWAL DATE: 12/31/13

**RECEIVED BY:**

Date: 3/10/2012  
 Rec'd By: S. Des  
 No. 12-094-C

**Firm / Agency**

Survey One, LLC.  
 P.O. Box 382  
 Pendleton, OR 97801  
 (541) 276-2055