

OREGON CORNER RESTORATION FORM

COUNTY: Umatilla

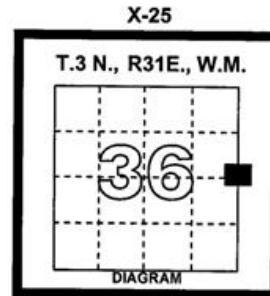
DATE: 02/25/10

CORNER DESIGNATION: 3N31, X-25, The East One-Quarter of Section 36.

PREVIOUS RENEWAL/SURVEYS ETC.

This corner was originally established by D.S. Payne under contract no. 100, dated August 1, 1861. Record states: Set charred stake with mound, trench & pits as per insts. for 1/4 section corner.

Corner was re-established by William R. Wells with subsequent Monumentation record dated: 06/29/06. Record states "At reestablished corner position, set a 2 3/8" brass cap on 1 1/4" by 30" galvanized iron pipe with cap 8" below gravel road surface."



MONUMENT AND ACCESSORIES FOUND:

Prior to road construction, found and tied brass cap. Cap was undisturbed and as described in prior Monumentation record. After road construction, a search was made for the monument but nothing was found. Also, one of the accessories set at the same time of Wells re-establishment of the corner was found undisturbed and is listed below. All other accessories set at that time have been destroyed by road construction.

MONUMENTS SET:

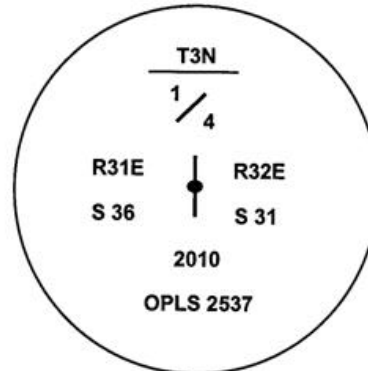
At the position of the re-established corner I set a 5/8" by 30" copper clad steel rod with 2 1/2" brass cap in asphalt, 0.05 below surface, marked as shown for the East 1/4 Section 36. From which:

An existing 5/8" x 24" iron rebar with 1 1/4" red plastic cap marked "OR PLS 1106 WA PLS 17372" bears North 64° East, 75.9 feet.

Set 5/8" x 30" iron rebar with 1 1/2" aluminum cap marked "APA OR 2537 WA 35140" bears North 39 1/2° West, 36.3 feet.

Set 5/8" x 30" iron rebar with 1 1/2" aluminum cap marked "APA OR 2537 WA 35140" bears South 35 1/2° East, 72.0 feet.

Set 5/8" x 30" iron rebar with 1 1/2" aluminum cap marked "APA OR 2537 WA 35140" bears South 30 1/2° West, 77.6 feet.



LOCATION AND COMMENTS: Corner is located in the asphalt to the north of the stop bar on Stage Gulch Rd; 20.3 east of stop sign; 34' north of centerline Airport Rd; 16' west of centerline Stage Gulch Rd.

COMPASS DECLINATION: 18° EAST

OREGON STATE PLANE COORDINATE, NORTH ZONE, NAD 83(91), INTERNATIONAL FEET


| | |
|-----------|------------|
| Northing | Easting |
| 744115.20 | 8618217.81 |

(Coordinate is from William R. Well's Monumentation record re-establishing this corner. 06/29/06)

FIRM: Anderson Perry & Associates
1901 N. Fir St.
La Grande, OR 97850

I hereby certify that the above corner position was perpetuated as hereon described on February 25th, 2010.

Witnesses: Ryan G. Hays, Survey Technician



RECORDED BY
Umatilla County Surveyor
Date 3-10
Signed KK