

**OREGON CORNER RESTORATION FORM**

Section 10 Township 3N Range 29E  
 County Umatilla Date: May 1, 2008

Corner Designation: 3N29E13

Condition Report Only  
 Not found  
 Remonumented  
 Unrecorded  
 Surveyed in  
 Referenced out

Corner to sections 3, 4, 9 and 10, T3N, R29E W.M.  
 Umatilla County, Oregon.

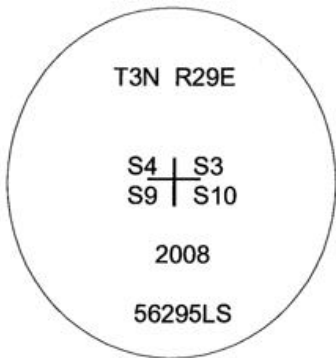
Previous Renewals / Surveys, etc.

Corner originally set by N. H. Gates under contract No. 84 dated July 22, 1859. His record reads: Set post for corner to secs. 3, 4, 9 and 10 in mound of earth and c., as per instructions. Mr. Peter Zahner, in the survey in the Record of Private Surveys, Book 1, Page 103 remonumented the original corner. His record reads: Set granite rock, 6"x13"x18". Dave Haddock, under survey 98-155-C computed a position for this corner but set no monument.

Monument and Accessories found: ( condition and source )

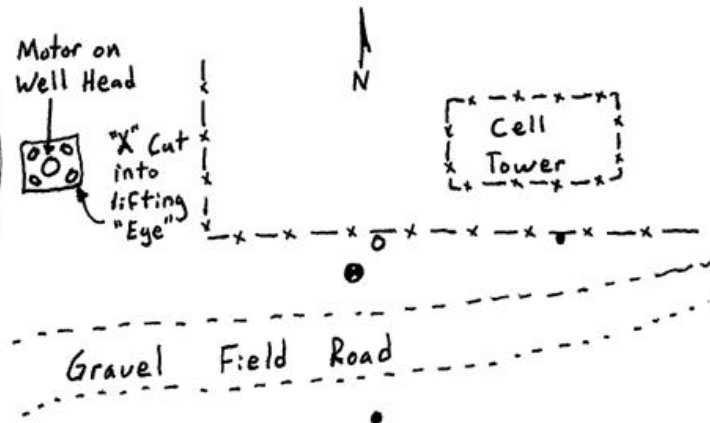
None. When I set the monument I hit a 10" irrigation main 2 feet down. This area has been disturbed.

**DIAGRAM**



⊙ = Brass Cap

**SKETCH**



**MONUMENT (S) AND ACCESSORIES SET (Procedures and Description)**

I set a 1 1/4" x 30" Galvanized Iron Pipe with a 2 1/2" brass cap stamped as shown in the diagram above at the position from survey 98-155-C. The point lies on the immediate north side of the irrigation main.

For references, I set two 5/8" by 24" rebars with 1.25" orange plastic caps stamped WTS and 56295LS as described below:

- an iron rebar bears N80°52'40"E, 39.25 feet, under the existing fence;
- an iron rebar bears S9°22'40"E, 43.63 feet, 2 feet below the surface;
- an 1/2" iron rebar with a red plastic cap stamped "DEA Control" bears N41°41'16"E, 7.38 feet;
- an "X" cut into the southeast lifting eye of the irrigation pump bears N67°16'51"W, 92.72 feet;

The monument was set and references tied using a Trimble R7/R8 RTK GPS system.



Location and comments

Compass Declination

Surveyors Seal

RECEIVED BY:  
 Umatilla County Surveyor  
 Date: 5-08  
 Rec'd By: KK  
 No. 08-74-B

Firm / Agency  
 Witness Tree Surveying  
 Address  
 P.O. Box G  
 Pilot Rock, Or. 97868  
 Party Chief  
 Stephen K, Haddock



RENEWAL DATE 6-30-09