

CERTIFIED RECORD OF LAND CORNER MONUMENTATION

H-159

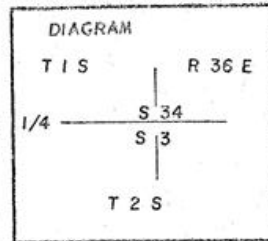
History of original corner establishment: Corner established in 1881 by Jacob C. Cooper, under General Land Office Contract No. 397.

Surveyor General records (notes) states:
Set pine post 4 ft. long 3 ins. thick 2 ft. in ground for 1/4 sec. cor.

Pine 20 in. dia. S 54° E; 159 lks.

Pine 20 in. dia. N 32° W; 113 lks.

note: No restoration appears in the county records.



2-15

Description of corner evidence found:

Found 30 ins. Pond. Pine, Live & in good condition, with scribing visible, bearing S54°E 105.0 ft. dist. from the corner position.
Found unrooted pine, bearing approx. N32°W 78 ft. from the corner position, no scribing visible.
Established corner position N54°W 105.0 ft. dist. from live 30 ins. Pine.

Description of monument and accessories established to perpetuate the original location of this corner

Set 30"x2 1/2" iron pipe with 3" brass cap marked as shown, 25" in the ground & raised a mound of stone around the pipe.

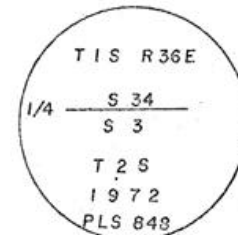
From which a new Bearing Tree.

A Fir 16 ins. diam. bears N3°E, 107.5 ft. dist.


Marked T1S R36E S34 BT.

Distance taken to a brass washer in the blaze of the new bearing tree.

Set a steel fence post approx. 5 ft. East from corner with forest boundary sign attached.



Used a steel tape & magnetic compass with declination equal 20° East.



Office of Surveyor County of Wasco
State of Oregon, I hereby certify that the within instrument was filed in this office for record on the 11th day of March, 1972, at 10 o'clock am, (signed)
Douglas M. Ferguson by _____ (DEPUTY)

H-159