

Index

File No. X-25

CORNER RECORD (SEARCH)

Tract or

Survey No. _____

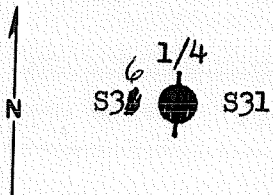
Cor.

No. 1/4T 2S R. 34E 35E

(Ref: FSM 7151.4)

R.D. La GrandeCounty UnionMerid. WillametteN.F. Wallowa-Whitman State Oregon

CORNER DIAGRAM



DESCRIBE CORNER MONUMENT FOUND

Found 3" x 24" wood post in mound of stone scribed 1/4S.
In center of mound found 24" x 12" x 10" stone, clearly
marked 1/4 on west side.

DESCRIBE BEARING TREES OR OTHER OFFICIAL ACCESSORIES FOUND

From which: A 24" tamarac bears S68°W, 43.7 ft. with
grown over blazes. A dead 10" tamarac bears S50°E, 13.3 ft.
with grown over blazes.

PHOTO IDENTIFICATION DATA

Photo No. EW 17-232Filed At. La GrandeObject Ident. DiedIdent. By B. Barbour RLS*Signature*

PLANE COORDINATE POSITION DATA

State _____ Zone _____

X _____

Y _____

Estab. By _____

*Agency**Signature*Title
P.L.S.

Division

Headquarters
Sumpter

Date

10/15/80

7100-52 (3.68)

5

Barry B. Barbour

CORNER RECORD (PERPETUATION)

MONUMENT: DESCRIBE NEW MONUMENT SET, OR WORK DONE TO PRESERVE EXISTING MONUMENT

At center of above stone set 2½" X 30" galvanized pipe and brass cap marked: Set pipe 26" in the ground and mound of stone around to cap. Placed marked stone at base of pipe.

T2S
R34E R35E
1/4
S36 + S36
OR PLS 1051
1980

ACCESSORIES: DESCRIBE NEW BT'S, WITNESS OBJECTS ETC. ESTABLISHED, OR WORK DONE TO PRESERVE EXISTING EVIDENCE

From which by magnetic declination of N20°E: A 12" pine bears S45°E, 31.7 ft. scribed 1/4s31 BT. Placed 54-3s and 54-4s on old and new BTs. Placed brass washers stamped PLS 1051 on new BTs. Painted blaze red and 6" red band around. Placed 54-2 and 54-4 on steel fence post 5' north of the corner.

Work Done By B. B. Barbour Title P.L.S. Date 10-15-80 State Registration No. OR 1051
or Agency

Certified Cor. Record Prepared? Yes No Filed At: Union County Surveyor's Date _____

REMARKS

Witnesses: Daniel Rowland
 Doug Moser

Index
File No. X 25

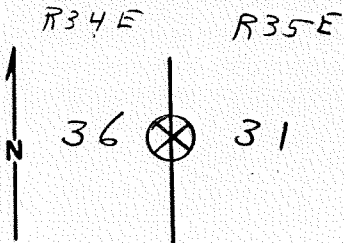
CORNER RECORD (SEARCH)

(Ref. FSM 7151.4)

Tract or
Survey No. _____ Cor.
No. _____

T 25 R. 34E R.D. LaGrande County Union
Merid. Will N.F. W-W State Oregon

CORNER DIAGRAM



DESCRIBE CORNER MONUMENT FOUND

Post with scribe visible

DESCRIBE BEARING TREES OR OTHER OFFICIAL ACCESSORIES FOUND

Sec. 36 - WL 24" scribe visible
Sec. 31 - WL 10" scribe grown over

PHOTO IDENTIFICATION DATA

Photo No. _____
Filed At. _____
Object Ident. _____
Ident. By _____
Signature

PLANE COORDINATE POSITION DATA

State _____ Zone _____
X _____
Y _____
Estab. By _____
Agency

DESCRIBE CORNER LOCATION RELATIVE TO NEAR-BY FEATURES, ALSO HOW TO REACH CORNER

Signature

Title

Division

Headquarters

Date

7100-52-(3/68)

David L. Dahlstrom

CET

LaGrande

2-22-80

Index
File No. X-25

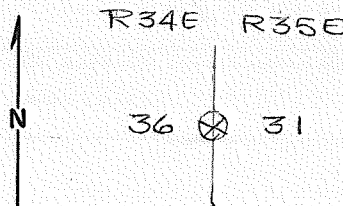
CORNER RECORD (SEARCH)

Tract or
Survey No. _____
Cor. E 1/4 COR
No. SEC. 36

T 2S R. 34E R.D. LA GRANDE County UNION

Merid. WILLAMETTE N.F. WALLOWA-INHITMAN State OREGON

CORNER DIAGRAM



DESCRIBE CORNER MONUMENT FOUND

POST 3 1/2' LONG 3" sq. 18" in ground.
Mkd. 1/4 S. ON E. & W. FACES.

DESCRIBE BEARING TREES OR OTHER OFFICIAL ACCESSORIES FOUND

2 BT'S FOUND.
A TAMARACK 12" DIAM. bvs. N.55°W. 67 Lks. DIST.
Mkd. 1/4 S. B. T.

PHOTO IDENTIFICATION DATA

Photo No. UBM-0 82-34

Filed At. _____

Object Ident. _____

Ident. By J.C. DAVIDSON

Signature

A PINE 8" DIAM. bvs. S.70°E. 27 Lks. DIST.
Mkd. 1/4 S. B. T.

POST. ROTTED OFF. POSTER ON 22" W. E. OF FENCE

DESCRIBE CORNER LOCATION RELATIVE TO NEAR-BY FEATURES, ALSO HOW TO REACH CORNER

PLANE COORDINATE POSITION DATA

State _____ Zone _____

X _____

Y _____

Estab. By _____

Agency

Signature
J.C. DAVIDSON

Title
FORESTRY

Division

Headquarters
LA GRANDE

Date
1960

7100-52
REV. 65 5

CORNER RECORD (PERPETUATION)

MONUMENT: DESCRIBE NEW MONUMENT SET, OR WORK DONE TO PRESERVE EXISTING MONUMENT

ACCESSORIES DESCRIBE NEW BT'S WITNESS OBJECTS ETC. ESTABLISHED, OR WORK DONE TO PRESERVE EXISTING EVIDENCE

Work Done By _____ Title _____ Date _____ State Registration No. or Agency _____
Certified Cor. Record Prepared? Yes No Filed At: _____ Date _____

REMARKS


Index File No. T. R. M. Tract or Surv. No. Cor.

LAND CORNER RECORD

5680-2

1. T 25 R 34 No. X-25 Cor. 1/4 Mer. W State Oregon (Rectangular) N. F. Wallowa-Whitman Dist. La Grande

2. Corner Status

3. Original Description _____ Vol. _____ Page 155 Where Recorded _____

4. Description of Corners: Post $3\frac{1}{2}''$ on $93''$ sq. - $18''$ in ground marked $\frac{1}{4}$ S. on E. + W. face. - A tamarack $12''$ dia. bears N. 55° W. 67 kts, dist. marked $\frac{1}{4}$ S.B.T., A $8''$ pine bears S. 7° E. 27 kts, dist marked $\frac{1}{4}$ S.B.T.

5. Investigation Notes:

Post rotted off

Poster on $22''$ W.L. E. of fence

2 B.Ts. found

7. Photo Identification

Photo No. _____

Ident. By: _____

8. Plane Coordinate Position Data

State _____ Zone _____

X _____

Y _____

Estab. By _____

Field Book No. _____

Where Filed _____

9. Evaluation

Authentic Needs Verif. Monument Re-estab. Survey

Land Status _____

6. Signed Geo. Benschid Title For. Date 1960

PERPETUATION RECORD

10. Monument :

11. Accessories

12. Set By _____ Title _____
License _____ Agency _____ Date _____

13. Recorded By _____ (Agency) _____
Field Book _____ Page _____
Volume _____ Page _____
(Date) _____ (City) _____ (County) _____ (State) _____

14. Remarks: