

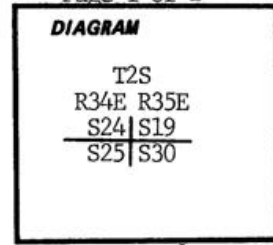
K1
R-25

History of original corner establishment:

This corner was originally established by Jacob Cooper under G.L.O. contract no. 397 dated July 1, 1881. He set a post 4' long and 4" square 2' in the ground.

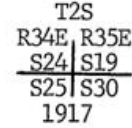
From which:

- A Fir, 40" dia., S79°E, 44 lks.
- A Tamarack, 15" dia., N4°E, 58 lks.
- No other trees were in limits.



R-25

Corner was found by L.E. Wilkes, U.S. Surveyor, during his re-survey in 1917. He found the post and his record states, 4 BTs, the one in S19 being dead and down. At the corner he set a 2"x3" iron pipe with a brass cap marked:



(Continued on page 2 of 2)

Description of corner evidence found:

Found iron pipe and brass cap as described by Wilkes.

From which:

- A Tamarack, dead, 26" dia., N6°E, 84.4 ft. with scribing visible.
- A D. Fir, 17" dia., N28 3/4°E, 22.5 ft. with healed blaze.
- A D. Fir snag, 36" dia., S78 3/4°E, 28.6 ft. with scribing visible.
- A D. Fir, dead, 32" dia., S71 1/2°W, 71.8 ft. with healed blaze.
- A D. Fir, 22" dia., N13 1/2°W, 91.8 ft. with healed blaze.

Description of monument and accessories established to perpetuate the original location of this corner:

Mark new BTs:

- A D. Fir, 21" dia., S40°W, 99.0 ft. marked: T2S R34E S25 BT
- A Tamarack, 18" dia., S30°E, 39.8 ft. marked: T2S R35E S30 BT

BTs have blaze and a 6" stripe painted red, a BT tag and an "Attention" sign. New BTs have, additionally, an alum. "PLS 1832" washer nailed to the bottom of the blaze. There is a 6' steel fence post with an "Attention" sign within 5' of the corner.

Measured to center of BTs using steel tape and staff compass. Magnetic declination set at 18 1/2°E.

September 2, 1984

REGISTERED PROFESSIONAL LAND SURVEYOR

Fayette S. Munro

OREGON JULY 13, 1979 FAYETTE S. MUNRO 1832

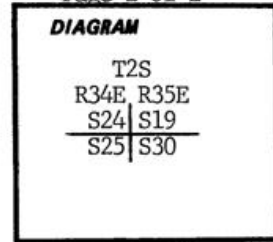
Office of Surveyor County of Wasilla
 State of Oregon, I hereby certify that the within instrument was filed in this office
 for record on the 10 day of October, 1984
David H. Keumbein by _____
 (COUNTY OFFICIAL) (DEPUTY)

CERTIFIED RECORD OF LAND CORNER MONUMENTATION

History of original corner establishment:

From which:

- A Fir, 8" dia., N28° 30'E, 36 lks. (New BT)
- A Fir, 40" dia., S79°E, 44 lks. (Old BT)
- A Fir, 24" dia., S68°W, 108 lks. (Old BT)
- A Fir, 10" dia., N12°W, 141 lks. (Old BT)



Description of corner evidence found:

Description of monument and accessories I established to perpetuate the original location of this corner:



Office of SURVEYOR County of Umatilla
 State of Oregon I hereby certify that the within instrument was filed in this office
 for record on the 10 day of October, 1984
David H. Krumbein by [Signature]
 (COUNTY OFFICIAL) (DEPUTY)