

Index
File No. N-1
T 2S R 35E
Merid. W.M.

CORNER RECORD (SEARCH)

(Ref. FSM 7151.4)

Tract or
Survey No. _____
Cor.
No. _____

R.D. Ukiah County Umatilla
N.F. Umatilla State Or.

CORNER DIAGRAM
Witness corner



R34E R35E
S13/S18
S24/S19

DESCRIBE CORNER MONUMENT FOUND

2 1/2" iron pipe with brass cap mkd:

T2S
WC
R34E R35E
S13/S18
S24/S19
PLS 1099

DESCRIBE BEARING TREES OR OTHER OFFICIAL ACCESSORIES FOUND

D. fir, 8", N43°E, 17.1 ft.
P. pine, 19", S61°E, 46.3 ft.
Tamarack, 10", S55°E, 55.8 ft.
P. pine, 10", S52 1/2°W, 31.8 ft.
D. fir, 9", S80 1/2°W, 10.4 ft.
(continued in "Remarks")

1983

PHOTO IDENTIFICATION DATA

Photo No. _____
Filed At. _____
Object Ident. _____
Ident. By _____
Signature

PLANE COORDINATE POSITION DATA

State _____ Zone _____
X _____
Y _____
Estab. By _____
Agency

DESCRIBE CORNER LOCATION RELATIVE TO NEAR-BY FEATURES, ALSO HOW TO REACH CORNER

Cor. falls on NW slope in second growth timber.
Go N. from 050 rd. along posted property line
approx. 2000'.

Signature
F. S. Munro

Title _____ Division _____ Headquarters _____ Date _____
L.S. _____ 9/26/84 7100-52 (3, 68)

CORNER RECORD (PERPETUATION)

MONUMENT: DESCRIBE NEW MONUMENT SET, OR WORK DONE TO PRESERVE EXISTING MONUMENT

None.

9

ACCESSORIES: DESCRIBE NEW BT'S WITNESS OBJECTS ETC. ESTABLISHED, OR WORK DONE TO PRESERVE EXISTING EVIDENCE

BTs have reqd. paint, tags & signs.

10

Work Done By F.S. Munro Title L.S. Date 9/84 State Registration No. 1832
or AgencyCertified Cor. Record Prepared? Yes No Filed At: _____ Date _____ 11

REMARKS

Tamarack snag, 16", N21 $\frac{1}{2}$ °W, 13.5 ft.
Down & rotten tree, approx. 10" dia., root hole bears S35°W, 13.3 ft.

12

Index File No. N-1 T. 2S R. 35E M. W.M. Tract or Surv. No. _____ Cor. _____ 13

Index

File No. N-1

CORNER RECORD (SEARCH)

(Ref. FSM 7151.4)

Tract or

Survey No. _____

Cor.

No. _____

T 25 R. 35E

R.D. UKIAH

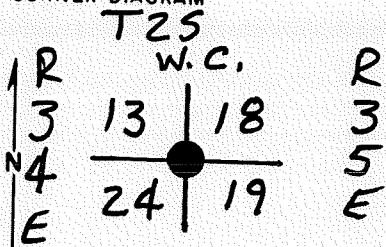
County UMATILLA

Merid. Will

N.F. UMATILLA

State OREGON

CORNER DIAGRAM



DESCRIBE CORNER MONUMENT FOUND

A WITNESS CORNER MONUMENT WAS SET BY GARY LANGLITZ FOR B.C.C.

10-20-83

DESCRIBE BEARING TREES OR OTHER OFFICIAL ACCESSORIES FOUND

PHOTO IDENTIFICATION DATA

Photo No. _____
 Filed At. _____
 Object Ident. _____
 Ident. By _____
Signature

DESCRIBE CORNER LOCATION RELATIVE TO NEAR-BY FEATURES, ALSO HOW TO REACH CORNER

PLANE COORDINATE POSITION DATA

State _____ Zone _____
 X _____
 Y _____
 Estab. By _____
Agency

Signature

Title

Division

Headquarters

Date

CORNER RECORD (PERPETUATION)

MONUMENT: DESCRIBE NEW MONUMENT SET, OR WORK DONE TO PRESERVE EXISTING MONUMENT

ACCESSORIES: DESCRIBE NEW BTL^s WITNESS OBJECTS ETC. ESTABLISHED, OR WORK DONE TO PRESERVE EXISTING EVIDENCE

Work Done By _____ Title _____ Date _____ State Registration No. _____
or Agency _____

Certified Cor. Record Prepared? Yes No Filed At: _____ Date _____

REMARKS

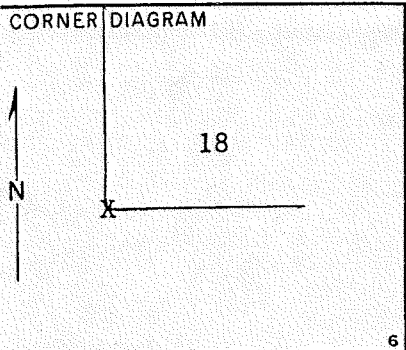
Index File No. T. R. M. Tract or Surv. No. Cor.

Index
File No. N 1

CORNER RECORD (SEARCH)
(Ref. FSM 7151.4)

Tract or
Survey No. _____ Cor.
No. _____

T 2S R. 35E R.D. La Grande County Union
Merid. Will N.F. WW State Oregon



DESCRIBE CORNER MONUMENT FOUND

none

DESCRIBE BEARING TREES OR OTHER OFFICIAL ACCESSORIES FOUND

Sec 24 BT 16" WL down
Sec 19 BT 14" WL down
Sec 13 BT 16" WL

PHOTO IDENTIFICATION DATA
Photo No. UBM o 8C 35
Filed At. _____

DESCRIBE CORNER LOCATION RELATIVE TO NEAR-BY FEATURES, ALSO HOW TO REACH CORNER

To get to corner turn off S-214 and follow sign to Bowman Spring Development. Instead of stopping at spring proceed West about 1 1/2 miles. There is a section board marker for the 1/4 corner to section 19 along this road and an old building about 2/3 mile before you get to corner.

Object Ident. _____
Ident. By JC Davidson
Signature

PLANE COORDINATE POSITION DATA
State _____ Zone _____
X _____
Y _____
Estab. By _____
Agency

Signature	Title	Division	Headquarters	Date	7100-52 (3 68)
J. C. Davidson	Forester	Whitman	La Grande		

USDA-FOREST SERVICE

Index

File No. N-1

CORNER RECORD (SEARCH)

(Ref. FSM 7151.4)

Tract or

Survey No. _____

Cor.

No. _____

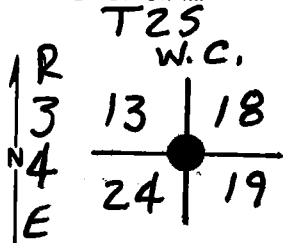
T 25 R. 35E

R.D. UKIAH County UMATILLA

Merid. WILL

N.F. UMATILLA State OREGON

CORNER DIAGRAM



DESCRIBE CORNER MONUMENT FOUND

A WITNESS CORNER MONUMENT WAS SET BY GARY LANGLITZ FOR B.C.C.
10-20-83

DESCRIBE BEARING TREES OR OTHER OFFICIAL ACCESSORIES FOUND

PHOTO IDENTIFICATION DATA

Photo No. _____

Filed At. _____

Object Ident. _____

Ident. By _____

Signature

PLANE COORDINATE POSITION DATA

State _____ Zone _____

X _____

Y _____

Estab. By _____

Agency

Signature

Title

Division

Headquarters

Date

7100-52 (3. 68)

CORNER RECORD (PERPETUATION)

MONUMENT : DESCRIBE NEW MONUMENT SET, OR WORK DONE TO PRESERVE EXISTING MONUMENT

ACCESSORIES : DESCRIBE NEW BT'S WITNESS OBJECTS ETC. ESTABLISHED, OR WORK DONE TO PRESERVE EXISTING EVIDENCE

Work Done By _____ **Title** _____ **Date** _____ **State Registration No. or Agency** _____ **10**

Certified Cor. Record Prepared ? Yes No **Filed At:** _____ **Date** _____ **11**

REMARKS

Index File No. **T.** **R.** **M.** **Tract or Surv. No.** **Cor.** **12**

USDA-FOREST SERVICE

Index

File No. N-1

CORNER RECORD (SEARCH)

(Ref. FSM 7151.4)

Tract or

Survey No. _____

Cor.

No. _____

T 28 R 35E

R.D. Ukiah

County Umatilla

Merid. W.M.

N.F. Umatilla

State Or.

CORNER DIAGRAM

Witness corner



R34E R35E
S13/S18
S24/S19

DESCRIBE CORNER MONUMENT FOUND

2 1/2" iron pipe with brass cap mkd:

T28

WC

R34E R35E

S13/S18

S24/S19

PLS 1099

2

1983

DESCRIBE BEARING TREES OR OTHER OFFICIAL ACCESSORIES FOUND

D. fir, 8", N43°E, 17.1 ft.
P. pine, 19", S61°E, 46.3 ft.
Tamarack, 10", S55°E, 55.8 ft.
P. pine, 10", S52 1/2°W, 31.8 ft.
D. fir, 9", S80 1/2°W, 10.4 ft.
(continued in "Remarks")

PHOTO IDENTIFICATION DATA

Photo No. _____

Filed At. _____

Object Ident. _____

Ident. By _____

Signature _____

7

PLANE COORDINATE POSITION DATA

State _____ Zone _____

X _____

Y _____

Estob. By _____

Agency _____

8

DESCRIBE CORNER LOCATION RELATIVE TO NEAR-BY FEATURES, ALSO HOW TO REACH CORNER

Cor. falls on NW slope in second growth timber.
Go N. from 050 rd. along posted property line
approx. 2000'.

3

Signature
[Handwritten Signature]

Title

L.S.

Division

Headquarters

Date

9/26/84

7100-52-(3,68)

4

5

CORNER RECORD (PERPETUATION)

MONUMENT: DESCRIBE NEW MONUMENT SET, OR WORK DONE TO PRESERVE EXISTING MONUMENT

None.

ACCESSORIES : DESCRIBE NEW BT'S WITNESS OBJECTS ETC. ESTABLISHED, OR WORK DONE TO PRESERVE EXISTING EVIDENCE

BTs have reqd. paint, tags & signs.

Work Done By F.S. Munro Title L.S. Date 9/84 State Registration No. 1832
or Agency

Certified Cor. Record Prepared ? Yes No Filed At: _____ Date _____

REMARKS

Tamarack snag, 16", N21 $\frac{1}{2}$ °W, 13.5 ft.
Down & rotten tree, approx. 10" dia., root hole bears S35°W, 13.3 ft.

Index File No. N-1 T. 28 R. 35E M. W.M. Tract or Surv. No. _____ Cor. _____