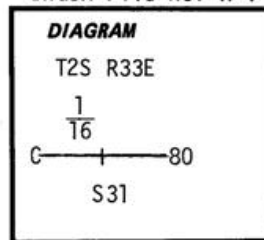


CERTIFIED RECORD OF LAND CORNER MONUMENTATION

Index File No. X-1

History of original corner establishment:
No corner was originally set.



Description of corner evidence found:

Description of monument and accessories established to perpetuate the original location of this corner:

At surveyed point set 2 1/2"x30" galvanized pipe with brass cap stamped:

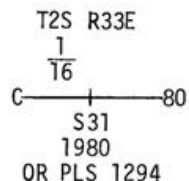
Set pipe 20" in ground with mound of stone to cap.

Bearing Trees:

A Douglas Fir 11" dia. bears S17°E 27.8 ft, scribed C 1/16 80 S31 BT.


A Ponderosa Pine 10" dia. bears N83°E 28.3 FT, scribed C 1/16 80 S31 BT.

Attached 54-3 & 54-4 signs to both BT's. Attached brass washer stamped LS1294 to foot blaze of both BT's. Painted blazes and 6" band around both BT's Red. Attached 54-2 & 54-4 signs to metal post 5' east of corner. Attached 54-2 & 54-9 signs to metal post 5' south of corner.



I hereby certify the above corner monument was established as herein described on August 21, 1980.

Witnesses: R. Orton
G. Wagoner
G. Lester
J. Anderson



Office of..... County Surveyor..... County of..... Umatilla
State of..... Oregon..... I hereby certify that the within instrument was filed in this office
for record on the..... day of..... December..... 19.80
David Hauwiler..... by..... *Betty Shatto*
(COUNTY OFFICIAL)..... (DEPUTY)