

USDA-FOREST SERVICE

Index  
File No. Z-23

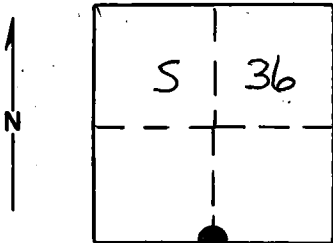
CORNER RECORD (SEARCH)  
(Ref. FSM 7151.4)

Tract or  
Survey No. \_\_\_\_\_ Cor.  
No. \_\_\_\_\_

T 2S R. 32E R.D. NORTH FORK J.D. County UMATILLA

Merid. WILLAMETTE N.F. UMATILLA State OREGON

CORNER DIAGRAM



DESCRIBE CORNER MONUMENT FOUND

Found a stone 17x8x5 inches with chiseled "4" visible. Found in rock jack approximately 120 feet Southeasterly of corner position.

DESCRIBE BEARING TREES OR OTHER OFFICIAL ACCESSORIES FOUND

None

PHOTO IDENTIFICATION DATA

Photo No. 1687-162  
Filed At. Ranger Office  
Object Ident. As shown  
Ident. By D.I. Griffith  
*Signature*

DESCRIBE CORNER LOCATION RELATIVE TO NEAR-BY FEATURES, ALSO HOW TO REACH CORNER

Corner falls on West side of open ridge approximately 85 feet North of an East-West fenceline and 200 feet East of the 100 road.

PLANE COORDINATE POSITION DATA

State \_\_\_\_\_ Zone \_\_\_\_\_  
X \_\_\_\_\_  
Y \_\_\_\_\_  
Estab. By \_\_\_\_\_

*Agency Signature*

Title  
**SURVEYOR**

Division

Headquarters

Date

9-7-88

FS-7100-52 (3/68)

## CORNER RECORD (PERPETUATION)

**MONUMENT: DESCRIBE NEW MONUMENT SET, OR WORK DONE TO PRESERVE EXISTING MONUMENT**

Set a 2½"x30" aluminum pipe with aluminum cap marked as shown:  
Pipe is set 15 inches in the ground.

T2S R32E  
¼ S 36

Raised a mound of stone around monument, 4 ft. base to top of cap.  
Placed the original corner stone West and alongside of monument.  
(In mound of stone)

T3S R33E  
1988  
OPLS 644

**ACCESSORIES : DESCRIBE NEW BT'S WITNESS OBJECTS ETC. ESTABLISHED, OR WORK DONE TO PRESERVE EXISTING EVIDENCE**

New BOs:

A 5/8"x24" copper clad iron pin with plastic cap marked BGA SURVEY MARKER  
bears N42°E, 11.45 feet

A 5/8"x24" copper clad iron pin with plastic cap marked BGA SURVEY MARKER  
bears N49°W, 10.84 feet.

Set a steel fencepost approximately 5 feet East with 54-9 and 54-2 signs attached.

Work Done By: D.I. Griffith Title Surveyor Date 9-1-88 State Registration No. OPLS 644  
or Agency

Certified Cor. Record Prepared ? Yes  No  Filed At: Umatilla County Surveyor Office Date 10-88

REMARKS

Witnesses: Rick Robinson and Jeff Petersen

Index File No. Z-23 T. 2S

R. 32E

WM.

Tract or Surv. No.

Cor.

USDA-FOREST SERVICE

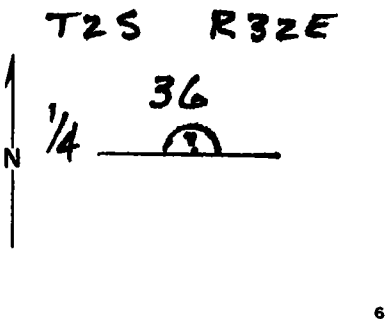
Index File No. Z-23  
T 25 R. 32E  
Merid. WILLAMETTE

CORNER RECORD (SEARCH)  
(Ref. FSM 7151.4)

Tract or Survey No. \_\_\_\_\_  
Cor. No. \_\_\_\_\_

R.D. NORTH FORK County UMATILLA  
N.F. UMATILLA State OREGON

CORNER DIAGRAM



DESCRIBE CORNER MONUMENT FOUND

POSSIBLE CORNER STONE IS IN FENCE ROCK JACK. THERE APPEARS TO BE A "4" ON ONE FACE. STONE IS NEAR RECORD SIZE

DESCRIBE BEARING TREES OR OTHER OFFICIAL ACCESSORIES FOUND

NONE WERE SET.

PHOTO IDENTIFICATION DATA

Photo No. \_\_\_\_\_  
Filed At. \_\_\_\_\_  
Object Ident. \_\_\_\_\_  
Ident. By \_\_\_\_\_  
Signature \_\_\_\_\_

DESCRIBE CORNER LOCATION RELATIVE TO NEAR-BY FEATURES, ALSO HOW TO REACH CORNER

IN E-W FENCE JUST WEST OF RIDGE TOP.

PLANE COORDINATE POSITION DATA

State \_\_\_\_\_ Zone \_\_\_\_\_  
X \_\_\_\_\_  
Y \_\_\_\_\_  
Estab. By \_\_\_\_\_  
Agency \_\_\_\_\_

Signature Dennis L. Laybold Title \_\_\_\_\_ Division L.S. 1636 Headquarters \_\_\_\_\_ Date 4-20-88  
FS-7100-52 (3/68)

**CORNER RECORD (PERPETUATION)**

**MONUMENT: DESCRIBE NEW MONUMENT SET, OR WORK DONE TO PRESERVE EXISTING MONUMENT**

9

**ACCESSORIES : DESCRIBE NEW BT'S WITNESS OBJECTS ETC. ESTABLISHED, OR WORK DONE TO PRESERVE EXISTING EVIDENCE**

10

Work Done By \_\_\_\_\_ Title \_\_\_\_\_ Date \_\_\_\_\_ State Registration No. \_\_\_\_\_  
or Agency \_\_\_\_\_

Certified Cor. Record Prepared ? Yes No Filed At: \_\_\_\_\_ Date \_\_\_\_\_

11

**REMARKS**

12

Index File No. T. R. M. Tract or Surv. No. Cor. 13

Index  
File No. Z-23  
T 2 S R. R. 32E  
Merid. Willamette

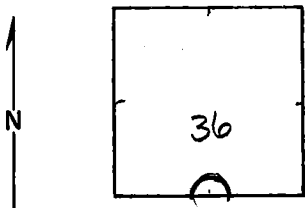
**CORNER RECORD (SEARCH)**

(Ref. FSM 7151.4)

R.D. Ukiah County Umatilla  
N.F. Umatilla State Oregon

Tract or Survey No. \_\_\_\_\_  
Cor. No. \_\_\_\_\_

**CORNER DIAGRAM**



**DESCRIBE CORNER MONUMENT FOUND**

Material: None

**DESCRIBE BEARING TREES OR OTHER OFFICIAL ACCESSORIES FOUND**

There is a stone mound approx. 6 feet south of an east-west fence. Location is nearly on top of Bare Ridge. (near Griefy Point.) I am not sure that this is  $\frac{1}{4}$  corner but it is approx. proper location.

**PHOTO IDENTIFICATION DATA**

Photo No. \_\_\_\_\_  
Filed At. \_\_\_\_\_  
Object Ident. \_\_\_\_\_  
Ident. By \_\_\_\_\_

*Signature*

**PLANE COORDINATE POSITION DATA**

State \_\_\_\_\_ Zone \_\_\_\_\_  
X \_\_\_\_\_  
Y \_\_\_\_\_  
Estab. By \_\_\_\_\_

*Agency*

**DESCRIBE CORNER LOCATION RELATIVE TO NEAR-BY FEATURES, ALSO HOW TO REACH CORNER**

Signature  
Tom Hollamon

Title  
Eng. Tech.

Division

Headquarters

Date  
11/19/75

7100-52 (3/68)

CORNER RECORD (PERPETUATION)

MONUMENT : DESCRIBE NEW MONUMENT SET, OR WORK DONE TO PRESERVE EXISTING MONUMENT

9

ACCESSORIES : DESCRIBE NEW BT's WITNESS OBJECTS ETC. ESTABLISHED, OR WORK DONE TO PRESERVE EXISTING EVIDENCE

10

Work Done By \_\_\_\_\_ Title \_\_\_\_\_ Date \_\_\_\_\_ State Registration No. or Agency \_\_\_\_\_

Certified Cor. Record Prepared ? Yes No Filed At: \_\_\_\_\_ Date \_\_\_\_\_

11

REMARKS

12

Index File No. T. R. M. Tract or Surv. No. Cor. 13