

CERTIFIED RECORD OF LAND CORNER MONUMENTATION

C - 21
DIAGRAM

History of original corner establishment:

The original corner was established by George S. Pershin on September 3, 1878, under GLO contract No. 293, as follows:

Set a stone, 20" x 8" x 6", on north hillside for 1/4 section corner.

T2S R30E
1/4
S2|S1
PLS 1636
2002

Original corner evidence recovered:

Found the original corner stone solidly set 11" in the ground. The corner stone is 18" x 8" x 7" and is plainly marked "1/4" on the east face.

Monument and accessories established to perpetuate the original position of this corner:

In place of the original corner stone, I set a 1" x 30" flared, galvanized iron pipe 26" into the ground. A 2 1/2" brass cap attached to the top of the pipe is marked as shown in the diagram above. I bury the corner stone along the northeast side of the pipe and build a mound of stones around the pipe, from which:

A 5/8" x 24" iron rod set 23" into the ground with a 3/4" brass washer, marked "PLS 1636 NE", attached at ground level, bears N15° 30' E, 115.8 feet.

A 5/8" x 24" iron rod set 23" into the ground with a 3/4" brass washer, marked "PLS 1636 SE", attached at ground level, bears S56° E, 158.1 feet.

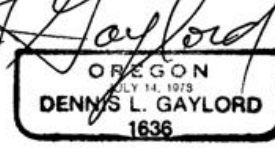


The center of a basalt rock bluff, 50 feet by 4 feet high, bears S66° E, about 175 feet.

A 5/8" x 24" iron rod set 23" into the ground with a 3/4" brass washer, marked "PLS 1636 SW", attached at ground level, bears S80° W, 75.6 feet.

A 5/8" x 24" iron rod set 23" into the ground with a 3/4" brass washer, marked "PLS 1636 NW", attached at ground level, bears N35° W, 145.0 feet.

I hereby certify this corner point was perpetuated as hereon described on May 31, 2002.

Magnetic declination set in compass: 18° E.



Renews June 30, 2003

Recorded at the office of County Surveyor, County of Umatilla, State of Oregon, on:

RECEIVED BY

Umatilla County Surveyor

Date 6-02

Rec'd By KK

No. 02-164-R