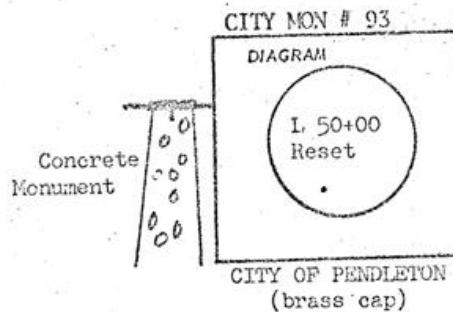


CERTIFIED RECORD OF LAND CORNER MONUMENTATION


History of original corner establishment:

City Monument: Located on S. E. 9th Street.
1 1/2" iron pipe with cap marked +50.
Originally established by the City of Pendleton.

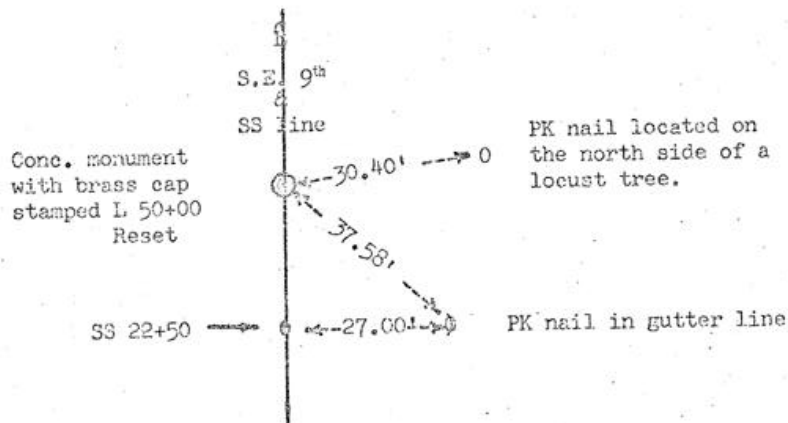


Description of corner evidence found:

1 1/2" iron pipe with cap marked +50.
Approximately 36 inches in length.



Description of monument and accessories established to perpetuate the original location of this corner This city monument was reset with a brass cap set in a poured concrete monument. It was stamped L 50+00 and punched. This monument was referenced by a Oregon State Highway Division crew to PK nails as shown below. This monument is located at the end of a dead-end street in the asphaltic concrete. The street is S. E. 9th Street, City of Pendleton.



Office of County of

State of, I hereby certify that the within instrument was filed in this office for record on the day of, 19....., at o'clockm., (signed)

..... by (DEPUTY)

(COUNTY OFFICIAL)