

Index

File No. V-7

**CORNER RECORD (SEARCH)**

(Ref. FSM 7151.4)

Tract or

Survey No. \_\_\_\_\_

Cor.

No. \_\_\_\_\_

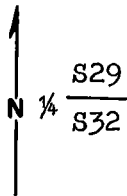
T 1S R. 36E

R.D. Pendleton County Umatilla

Merid. Willamette

N.F. Umatilla State Oregon

**CORNER DIAGRAM**



**DESCRIBE CORNER MONUMENT FOUND**

2 1/2" Ga. steel pipe with 2 1/2" Brass cap properly stamped and firmly set in a small mound of stone.

**DESCRIBE BEARING TREES OR OTHER OFFICIAL ACCESSORIES FOUND**

Orig. 8"<sup>NOW</sup> rotted D-Fir mound N15E-43 lks..  
 Orig. 10" now rotted D-Fir mound S60W-60 lks..  
 RPE 2808 10" now 12" D-Fir N15-30E, 41.8 ft. scribing visible on partially healed double blaze.  
 RPE 2808 12" now 14" Larch S69-30E, 39 ft. scribing visible on partially healed double blaze.

**PHOTO IDENTIFICATION DATA**

Photo No. 480-207

Filed At. Umatilla N.F.

Object Ident. Two I.P.'s

Ident. By Larry D. Bisney  
 Signature

**PLANE COORDINATE POSITION DATA**

State \_\_\_\_\_ Zone \_\_\_\_\_

X \_\_\_\_\_

Y \_\_\_\_\_

Estab. By \_\_\_\_\_  
 Agency

**DESCRIBE CORNER LOCATION RELATIVE TO NEAR-BY FEATURES, ALSO HOW TO REACH CORNER**

From its junction with Rd.#3102 go West on Rd.#31-1000 feet-  
 Corner is 200 ft. North.

Signature  
Larry D. Bisney

Title  
 Land Surveyor

Division

Headquarters

Date

10/82

7100-52-(3,68)

**CORNER RECORD (PERPETUATION)**

**MONUMENT: DESCRIBE NEW MONUMENT SET, OR WORK DONE TO PRESERVE EXISTING MONUMENT**

Maintenance Performed

Replaced attention signs on BT's with sign 54-4.

Replace sign 54-9 on guard post East with sign 54-4.

**ACCESSORIES: DESCRIBE NEW BT'S, WITNESS OBJECTS ETC. ESTABLISHED, OR WORK DONE TO PRESERVE EXISTING EVIDENCE**

Work Done By Larry D. Bishop Title Surveyor Date 10/82 State Registration No. 896  
or Agency

Certified Cor. Record Prepared? Yes  No  Filed At: \_\_\_\_\_ Date \_\_\_\_\_

**REMARKS**

Set guard post North with signs 54-2 and 54-4.

Index File No. T. R. M. Tract or Surv. No. Cor. 12  
13

USDA-FOREST SERVICE

Index  
File No. V-7

CORNER RECORD (SEARCH)

(Ref. FSM 7151.4)

Tract or Survey No. \_\_\_\_\_ Cor. No. \_\_\_\_\_

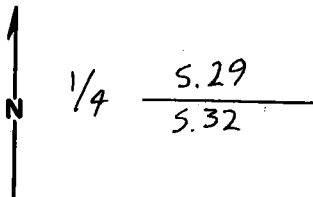
T 15 R. 36E

R.D. \_\_\_\_\_ County UNION

Merid. WILLAMETTE

N.F. UMATILLA State OREGON

CORNER DIAGRAM



DESCRIBE CORNER MONUMENT FOUND

FOUND A 2 1/2" DIAM. BRASS CAP SET 6" ABOVE GROUND IN A 2" IRON PIPE AND STAMPED PER SKETCH. SOME ROCKS AROUND PIPE.

T15 R36E  
1/4 529  
532  
RPE 280B  
1976

DESCRIBE BEARING TREES OR OTHER OFFICIAL ACCESSORIES FOUND

- ① A 12" D.B.H. DOUGLAS FIR N. 15° 30' E., 41.8', WITH SCRIBES 1/4 529 FACE PARTIALLY HEALED. BT TAG.
- ② A 12" D.B.H. TAMARACK S 69° 30' E., 39.0' WITH A PARTIALLY HEALED SCRIBE FACE
- ③ A ROTTED STUMP, S. 60° W., 39.6', NO SCRIBE
- ④ A ROTTED WINDFALL, N. 15° E., 21.8' (28.9') (43 LINKS OR 16.39 LINKS FITS). BT TAG. NO SCRIBE VISIBLE BUT HAS FACE.

PHOTO IDENTIFICATION DATA

Photo No. \_\_\_\_\_  
Filed At. \_\_\_\_\_  
Object Ident. \_\_\_\_\_  
Ident. By \_\_\_\_\_  
Signature \_\_\_\_\_

DESCRIBE CORNER LOCATION RELATIVE TO NEAR-BY FEATURES, ALSO HOW TO REACH CORNER

AT MT. EMILY TURNOFF, GO NORTH ON FR. 31, TO 3102 ROAD, COME BACK ON 31 ROAD 1350 FEET, SEE BOUNDARY TAGS NORTH OF ROAD, LOCATION POSTER ON DOUG. FIR ON RT., COR. 15 200' NORTH OF ROAD,

PLANE COORDINATE POSITION DATA

State \_\_\_\_\_ Zone \_\_\_\_\_  
X \_\_\_\_\_  
Y \_\_\_\_\_  
Estab. By \_\_\_\_\_  
Agency \_\_\_\_\_

Signature  
*Clayton J. Wilson*

Title  
LAND SURVEYOR

Division

Headquarters

Date  
SEPT. 14, 1982

7100-52-(3/68)

CORNER RECORD (PERPETUATION)

MONUMENT: DESCRIBE NEW MONUMENT SET, OR WORK DONE TO PRESERVE EXISTING MONUMENT

9

ACCESSORIES : DESCRIBE NEW BT'S WITNESS OBJECTS ETC. ESTABLISHED, OR WORK DONE TO PRESERVE EXISTING EVIDENCE

10

Work Done By \_\_\_\_\_ Title \_\_\_\_\_ Date \_\_\_\_\_ State Registration No. or Agency \_\_\_\_\_

Certified Cor. Record Prepared? Yes No Filed At: \_\_\_\_\_ Date \_\_\_\_\_ 11

REMARKS

ROAD IS 200' ± SOUTH

12

Index File No. T. 15 R. 36E M. WILLAMETE Tract or Surv. No.

Cor. 29  
U.S. G.P.O. 1977-725-576/586 13

Index **V-7**

File No. \_\_\_\_\_

**CORNER RECORD (SEARCH)**

(Ref. FSM 7151.4)

Tract or  
Survey No. \_\_\_\_\_

Cor.  
No. **V-7**

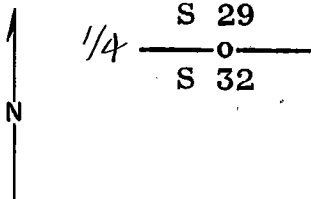
T **1 S** R. **36 E**

R.D. **Pendleton** County **Umatilla**

Merid. **Willamette**

N.F. **Umatilla** State **Oregon**

**CORNER DIAGRAM**



**DESCRIBE CORNER MONUMENT FOUND**

None

**DESCRIBE BEARING TREES OR OTHER OFFICIAL ACCESSORIES FOUND**

Found a badly rotten stump and a piece of over-growth with scribing  $\frac{1}{4}$  S BT, S.  $60^\circ$  W., 39.6 ft. dist.

Found a badly rotten tree with slightly visible scribing, N.  $15^\circ$  E., 28.4 ft. dist.

**PHOTO IDENTIFICATION DATA**

Photo No. \_\_\_\_\_

Filed At. \_\_\_\_\_

Object Ident. \_\_\_\_\_

Ident. By \_\_\_\_\_

Signature

**PLANE COORDINATE POSITION DATA**

State \_\_\_\_\_ Zone \_\_\_\_\_

X \_\_\_\_\_

Y \_\_\_\_\_

Estab. By \_\_\_\_\_

Agency

Signature *James O. Hunter*

Title **ORPE 2808**

Division

Headquarters

Date **5-19-76**

7100-52 (3/68)

2

6

3

**DESCRIBE CORNER LOCATION RELATIVE TO NEAR-BY FEATURES, ALSO HOW TO REACH CORNER**

800 feet West on Mt. Emily Road from junction with Rock Spring Road to location tag on North side of road. Corner is North 175 feet.

4

5

CORNER RECORD (PERPETUATION)

MONUMENT: DESCRIBE NEW MONUMENT SET, OR WORK DONE TO PRESERVE EXISTING MONUMENT

Set a 2½" brass cap on 2" iron pipe 31" long, 6" above ground in earth and rock mound with 6 ft. fence post alongside and sign 54-4 attached.

Monument is marked as shown below:

ACCESSORIES : DESCRIBE NEW BT'S WITNESS OBJECTS ETC. ESTABLISHED, OR WORK DONE TO PRESERVE EXISTING EVIDENCE

A 10" fir bears N. 15° 30' E., 41.8 ft. dist.,  
Mkd. ¼ S 29 BT.

T 1 S R 36 E  
S 29

A 12" larch bears S. 69° 30' E., 39.0 ft. dist.,  
mkd ¼ S 32 BT.

¼  
S 32  
RPE 2808  
1976

Work Done By Jas. D. Hanley Title Engr. Date \_\_\_\_\_ State Registration No. ORPE 2808  
or Agency \_\_\_\_\_

Certified Cor. Record Prepared ? Yes  Filed At: Pendleton Date 8-2-76

REMARKS

Attached signs 54-2 to North and East sides of a 8" fir alongside of corner monument.

BTs have sign 54-3 attached 6" below band of red paint and brass washer marked RPE 2808 nailed flush with the BT blazes.

Index File No. V-7 T. 1 S R. 36 E W M.

Tract or Surv. No.

Cor,