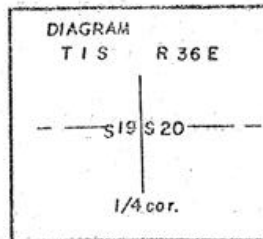


CERTIFIED RECORD OF LAND CORNER MONUMENTATION

42
2

History of original corner establishment: Corner established in 1882 by Herman D. Graddon, under General Land Office Contract #452. Surveyor General records (notes) states:

Set a basalt stone 16 x 14 x 6 ins. 11 ins. in the ground for 1/4 sec. cor. marked 1/4 on W face, from which a pine 36 ins. diam. bears N 50° W 100 lks. dist. marked 1/4 S B.T. No other tree within limits & raised a mound of stone alongside.



P-5

(No subsequent remonumentations in county records)

Description of corner evidence found:

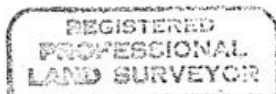
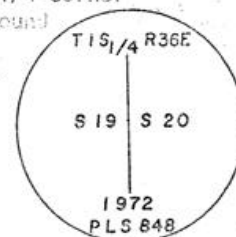
Found 45 in. ponderosa pine, live in good condition, with scribing visible. Established corner position S 50° E 66 ft. dist. from Bearing Tree, found an old mound of stone alongside.

Description of monument and accessories I established to perpetuate the original location of this corner

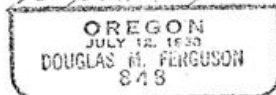
Set a 30 in. x 2 1/2 in. iron pipe with brass cap marked as shown, 15 ins. in the ground to solid rock, with "X" chiseled in rock under pipe, for the 1/4 corner between Sec. 19 and 20, and raised a 5 ft. x 2 ft. mound of stone around the pipe, from which a 14 in. fir bears N 63° E 55 ft. dist. marked T1S, R36E 1/4 S 20 BT. Distance taken to a brass washer in the face of the blaze.

Set a steel fence post approximately 6 ft. north of pipe with "Attention" sign attached.

Used steel tape and magnetic compass with declination = 20° East.



Douglas M. Ferguson



Office of Surveyor County of Umatilla
 State of Oregon, I hereby certify that the within instrument was filed in this office
 for record on the 11th day of October, 1972, at 10 o'clock am, (signed)
Philip J. ... by Philip J. ... (DEPUTY)

H-169