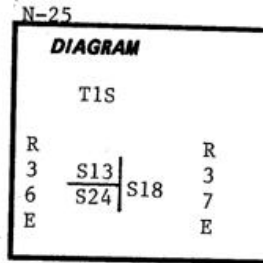


History of original corner establishment: This corner was originally established by Jacob C. Cooper on September 10, 1881, under G.L.O. Contract No. 397, as follows:

A flat rock 16" x 16" on steep N. side of mountain which I mark with an "X" on top for corner to Sections 13, 18, 19 and 24; marked:

"T1S S18" on NE,
 "R37E S19" on SE,
 "R36E S24" on SW, and
 "S13" in the NW angle of the "X"



From which bears:

A 8" fir S26°E, 23 links, (15.2 ft.) marked "T1S R37E S19 BT"
 Continued on sheet 2

Description of corner evidence found: The original corner stone is set solidly in place and measures 29" x 16" x 12" and is marked on the top surface with a large "+". Some of the marks on the stone are covered by lichen and are unreadable, but I can make out the following: "18" in the NE quadrant of the + and "R37E S19" in the SE quadrant of the +.

From which bears:

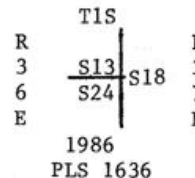
An 8" broken and decayed fir stump with scribes "BT" visible, S26°E, 15.2 feet.

A 14" x 12' high fir snag with scribes visible on a nearly healed upper blaze and a healed lower blaze, N88°E, 36.6 feet.

There is no trace remaining of the original NW and SW bearing trees.

Description of monument and accessories I established to perpetuate the original location of this corner:

I moved the corner stone aside and at the exact center of the "+" on the corner stone I set a 2½" x 30" Aluminum pipe with a 2½" Aluminum cap attached, 14" into the ground. I placed the corner stone along the East side of the Aluminum pipe and built a mound of stones around the pipe to the cap.



From which:

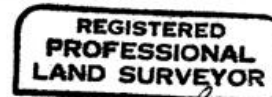
A 11" fir bears N64°W, 46.9 feet scribed "T1S R36E S13 BT" on a single blaze.

A 16" western larch bears S27°W, 41.7 feet scribed "T1S R36E S24 BT" on a single blaze.

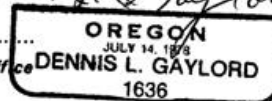
Both new BT's have a 3/4" brass washer marked "PLS 1636", nailed to the blaze between the scribes "BT". A 54-3 and 54-9 sign are attached to each tree. The two original bearing tree remains have a 54-3 or 54-5 sign attached.

I hereby certify the above corner position was perpetuated as hereon described on May 8, 1986. De: 20°E

Witness: Susan E. Newstetter



Dennis L. Gaylord



Office of..... County Surveyor..... Umatilla
 State of..... Oregon.....
 I hereby certify that the within instrument was filed in this office
 for record on the..... day of....., 19.....
 by
 (COUNTY OFFICIAL) (DEPUTY)

RECEIVED BY
 Umatilla County Surveyor
 Date 8-4-86
 Rec'd By KA
 No. 86-42-R

N-25

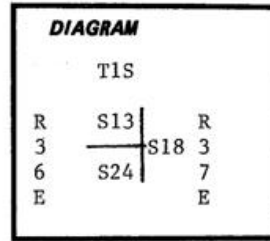
History of original corner establishment: (continued)

A 10" fir S84°W, 40 links (26.4 ft.) marked "T1S R36E S24 BT"

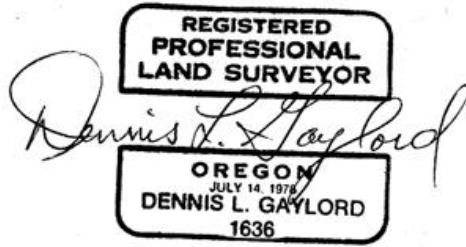
A 10" fir N86°E, 56 links (37.0 ft.) marked "T1S R37E S18 BT"

A 5" fir N10°W, 31 links (20.5 ft.) marked "T1S R36E S13 BT"

On September 19, 1882, Henry Meldrum retraced this range line under G.L.O. Contract No. 450 and at this corner he found a basalt stone 16" x 16" x 2". Meldrum found the four bearing trees to be as described by Cooper, except Meldrum calls the four original bearing trees to be pines. Meldrum makes this a section corner of minimum control and destroys marks referring to Sections 18 and 19. There is no record of subsequent renewals.



Description of corner evidence found:



Description of monument and accessories established to perpetuate the original location of this corner:

Office of..... County of.....
 State of....., I hereby certify that the within instrument was filed in this office
 for record on the..... day of....., 19.....
 by
 (COUNTY OFFICIAL) (DEPUTY)