

USDA-FOREST SERVICE

Index

File No. E-1

T 1N R. 38E

Merid. Willamette

CORNER RECORD (SEARCH)

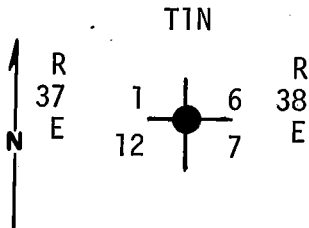
(Ref. FSM 7151.4)

Tract or Survey No. _____ Cor. No. _____

R.D. Walla Walla County Union

N.F. Umatilla State Oregon

CORNER DIAGRAM



DESCRIBE CORNER MONUMENT FOUND

None

DESCRIBE BEARING TREES OR OTHER OFFICIAL ACCESSORIES FOUND

Found remains of stone mound. Established True Corner Point at record bearing and distance to the only remaining original bearing tree, an orig. 36" now 49" Ponderosa Pine, alive with scribing "38S6" on a partially healed blaze bears N27°E 95.0 ft.

PHOTO IDENTIFICATION DATA

Photo No. F16616160 1577-128

Filed At. Umatilla Nat For

Object Ident. Direct

Ident. By Gary Langlitz

Signature

PLANE COORDINATE POSITION DATA

State _____ Zone _____

X _____

Y _____

Estab. By _____

Agency

DESCRIBE CORNER LOCATION RELATIVE TO NEAR-BY FEATURES, ALSO HOW TO REACH CORNER

Placed location poster approx. 750' East of corner along gravel logging road.

Gary D. Langlitz
Signature

Title
Land Surveyor

Division
PLS 1099

Headquarters

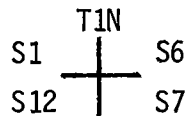
Date
8-7-80

7100-52 (3. 68)

CORNER RECORD (PERPETUATION)

MONUMENT : DESCRIBE NEW MONUMENT SET, OR WORK DONE TO PRESERVE EXISTING MONUMENT

At the true corner point, set a 2"x30" Galvanized Iron Pipe, 15" in the ground to bedrock, and construct a stone mound 3' diam. at base to top of cap, with brass cap attached, marked:



PLS 1099
1980

ACCESSORIES : DESCRIBE NEW BT'S WITNESS OBJECTS ETC. ESTABLISHED, OR WORK DONE TO PRESERVE EXISTING EVIDENCE

From which we mark new BT's:

- A 22" Douglas Fir bears S77⁰E 25.5 ft. scribed "T1N R38E S7 BT" on a double blaze,
 - A 10" Douglas Fir bears N27^{1/2}W 46.3 ft., scribed "T1N R37E S1 BT" on a double blaze,
 - A 20" Douglas Fir, bears S36⁰W 78.6 ft., scribed "T1N R37E S12 BT" on a double blaze
- Attached brass washer, stamped "LS 1099" to lower blaze of new BT's. Placed steel fencepost 5 ft. north of corner w/sign 54-4 attached. Attached signs and painted all BT's per Standard Specifications For Cadastral Survey, U.S.F.S. Region 6, Oct. 1979.

Work Done By Gary Langlitz Title Land Surveyor Date 8/7/80 State Registration No. PLS 1099
or Agency _____

Certified Cor. Record Prepared? Yes No _____ Filed At: Union County Surveyor Date Dec., 1980

REMARKS

Witnesses: Gary Langlitz
Tom Isaacson
Loren Huntsman

Compass Declination: 19^{1/2}° East

USDA-FOREST SERVICE

Index File No. E-1

CORNER RECORD (SEARCH)

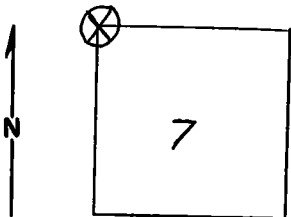
(Ref. FSM 7151.4)

Tract or Survey No. Cor. No. E-1

T 1 N R. 38 E R.D. Pendleton County

Merid. N.F. Umatilla State

CORNER DIAGRAM



DESCRIBE CORNER MONUMENT FOUND

Material: None

DESCRIBE BEARING TREES OR OTHER OFFICIAL ACCESSORIES FOUND

47" P. Pine - NE Quad. - 6" deep hole in SW face with scribing visible inside.

Possible BT in SE Quad. Heppner Lbr. Co. location poster on 18" Fir approx. 15' SE of where corner would be.

DESCRIBE CORNER LOCATION RELATIVE TO NEAR-BY FEATURES, ALSO HOW TO REACH CORNER

PHOTO IDENTIFICATION DATA

Photo No. Filed At. Object Ident. Ident. By Signature

PLANE COORDINATE POSITION DATA

State Zone X Y Estab. By Agency

Signature B. Moore

Title

Division

Headquarters

Date 7-2-79

7100-52-(3/68)

CORNER RECORD (PERPETUATION)

MONUMENT: DESCRIBE NEW MONUMENT SET, OR WORK DONE TO PRESERVE EXISTING MONUMENT

ACCESSORIES : DESCRIBE NEW BT'S WITNESS OBJECTS ETC. ESTABLISHED, OR WORK DONE TO PRESERVE EXISTING EVIDENCE

I placed Attention & BT posters on the 47" Pine.

Work Done By _____ Title _____ Date _____ State Registration No. or Agency _____

Certified Cor. Record Prepared ? Yes No Filed At: _____ Date _____

REMARKS

Index File No. T. R. M. Tract or Surv. No. Cor. U.S. G.P.O. 1977-725-576/586