

Index

File No. T-~~21~~ 25

CORNER RECORD (SEARCH)

(Ref. FSM 7151.4)

Tract or

Survey No. \_\_\_\_\_

Cor.

No. \_\_\_\_\_

T 1N \_\_\_\_\_ R ~~23E~~ 36E

R.D. WALLA WALLA

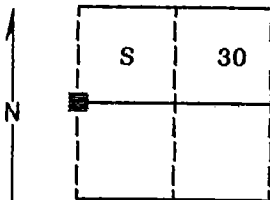
County UMATILLA

Merid. WILLAMETTE

N.F. UMATILLA

State OREGON

CORNER DIAGRAM



DESCRIBE CORNER MONUMENT FOUND

Found no evidence of the original corner monument.

DESCRIBE BEARING TREES OR OTHER OFFICIAL ACCESSORIES FOUND

Found no evidence of the original corner accessory.

PHOTO IDENTIFICATION DATA

12 616140A 787-59

Photo No. \_\_\_\_\_

Filed At. Ranger Office

Object Ident. Bearing Trees

Ident. By D.I. Griffith

Signature

PLANE COORDINATE POSITION DATA

State \_\_\_\_\_ Zone \_\_\_\_\_

X \_\_\_\_\_

Y \_\_\_\_\_

Estab. By \_\_\_\_\_

Agency

Signature

Title

Division

Headquarters

Surveyor

Date

9-19-89

FS-7100-52 (3/68)

CORNER RECORD (PERPETUATION)

MONUMENT: DESCRIBE NEW MONUMENT SET, OR WORK DONE TO PRESERVE EXISTING MONUMENT

NONE

ACCESSORIES : DESCRIBE NEW BT'S WITNESS OBJECTS ETC. ESTABLISHED, OR WORK DONE TO PRESERVE EXISTING EVIDENCE

SET STEEL FENCE POST 3 FT NORTH OF CORNER.  
ATTACHED SIGNS TO POST & BT.  
PAINTED RED BANDS.

Work Done By B.A. SUTTON Title SURVEYOR Date 5-85 State Registration No. or Agency LS 1848

Certified Cor. Record Prepared? Yes No  Filed At: \_\_\_\_\_ Date \_\_\_\_\_

REMARKS

Index File No. T-05 T. 1N R. 36E M. W.M. Tract or Surv. No.

Cor. 1/4  
30/29

USDA-FOREST SERVICE

Index File No. T-25

CORNER RECORD (SEARCH)

(Ref. FSM 7151.4)

Tract or Survey No. \_\_\_\_\_ Cor. No. \_\_\_\_\_

T IN R. 36E

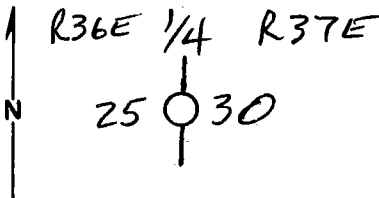
R.D. WALLA WALLA County UMATILLA

Merid. WILL

N.F. UMATILLA State OREGON

CORNER DIAGRAM

TIN



DESCRIBE CORNER MONUMENT FOUND

NONE

DESCRIBE BEARING TREES OR OTHER OFFICIAL ACCESSORIES FOUND

NONE - AREA LOGGED & CREEK HAS MEANDERED & WASHED A LOT OF TREES AWAY.

PHOTO IDENTIFICATION DATA

Photo No. \_\_\_\_\_  
Filed At. \_\_\_\_\_  
Object Ident. \_\_\_\_\_  
Ident. By \_\_\_\_\_

Signature

PLANE COORDINATE POSITION DATA

State \_\_\_\_\_ Zone \_\_\_\_\_  
X \_\_\_\_\_  
Y \_\_\_\_\_  
Estab. By \_\_\_\_\_

Agency

Signature

Title

Division

Headquarters

Date

FS-7100-52 (3/68)

Dennis L. Gaylord

LS 1636

S.O.

6-88

**CORNER RECORD (PERPETUATION)**

**MONUMENT: DESCRIBE NEW MONUMENT SET, OR WORK DONE TO PRESERVE EXISTING MONUMENT**

Set a 2½"x30" aluminum pipe with aluminum cap marked as shown:  
Pipe is set 27 inches in the ground.

T1N  
R36E ¼ R37E  
|  
S 25 | S 30  
1989  
OPLS 644

Raised a mound of stone around monument, 3 ft. base to top of cap.

**ACCESSORIES : DESCRIBE NEW BT'S WITNESS OBJECTS ETC. ESTABLISHED, OR WORK DONE TO PRESERVE EXISTING EVIDENCE**

New Bearing Trees:

A 33 inch diameter White Fir bears N45°E, 82.45 feet marked ¼ S30 BT  
A 28 inch diameter Ponderosa Pine bears S29°W, 56.62 feet marked ¼ S25 BT.

Painted a 6 inch red band around all BTs and attached bearing tree and land survey monument signs.

Set a steel fence post approximately 5 feet South with 54-9 sign attached.

Work Done By D.I. Griffith Title Surveyor Date 9-11-89 State Registration No. OPLS 644  
or Agency

Certified Cor. Record Prepared? Yes  No  Filed At: Umatilla Co. Surveyor's Office Date 9-89

**REMARKS**

Witness: Rick Robinson

Index File No. T-24 T. 1N

R. 37E W.M.

Tract or Surv. No.

Cor.

GPO: 1986 O - 439-095

10

11

12

13

Index File No. T-1  
 T 1N. R. 37E.  
 Merid. W.M.

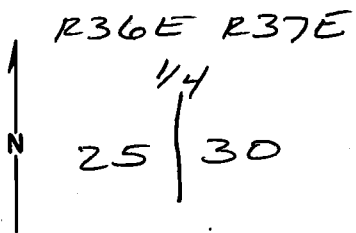
CORNER RECORD (SEARCH)

(Ref. FSM 7151.4)

Tract or Survey No. \_\_\_\_\_ Cor. No. \_\_\_\_\_

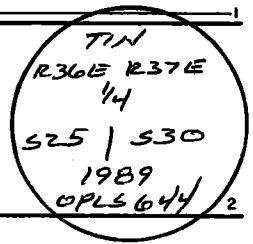
R.D. Walla Walla County Umatilla  
 N.F. Umatilla State OR

CORNER DIAGRAM



DESCRIBE CORNER MONUMENT FOUND

3 1/4" aluminum cap monument firmly set in rock cairn



DESCRIBE BEARING TREES OR OTHER OFFICIAL ACCESSORIES FOUND

Both accessories in good shape.

PHOTO IDENTIFICATION DATA

Photo No. \_\_\_\_\_  
 Filed At. \_\_\_\_\_  
 Object Ident. \_\_\_\_\_  
 Ident. By \_\_\_\_\_  
 Signature \_\_\_\_\_

DESCRIBE CORNER LOCATION RELATIVE TO NEAR-BY FEATURES, ALSO HOW TO REACH CORNER

CORNER FALLS IN CREEK BOTTOM SOUTH OF OLD JEEP TRAIL

PLANE COORDINATE POSITION DATA

State \_\_\_\_\_ Zone \_\_\_\_\_  
 X \_\_\_\_\_  
 Y \_\_\_\_\_  
 Estab. By \_\_\_\_\_  
 Agency \_\_\_\_\_

Signature Michael P. Zappone Title P.L.S. Division \_\_\_\_\_ Headquarters \_\_\_\_\_ Date 10/93 FS-7100-52 (3/68)

CORNER RECORD (PERPETUATION)

MONUMENT: DESCRIBE NEW MONUMENT SET, OR WORK DONE TO PRESERVE EXISTING MONUMENT

ACCESSORIES: DESCRIBE NEW BT'S WITNESS OBJECTS ETC. ESTABLISHED, OR WORK DONE TO PRESERVE EXISTING EVIDENCE

1 1/2" aluminum cap (PLS 2535) on 5/8" x 24" rebar, S. 21° E., 12.3 ft.

1 1/2" aluminum cap (PLS 2535) on 5/8" x 24" rebar, N. 83-1/2° W., 9.4 ft.

Work Done By LeJeune Title P.L.S. Date 9/93 State Registration No. 2535  
or Agency

Certified Cor. Record Prepared  Yes  No Filed At: \_\_\_\_\_ Date \_\_\_\_\_

REMARKS

Index File No.

T-1

T.

1 N.

R.

37 E

M.

W.M.

Tract or Surv. No.

Cor.

12

13