

Form 874-9—Revised May, 1918

U. S. Department of Agriculture
FOREST SERVICE

Umatilla NATIONAL FOREST

CORNERS OF THE PUBLIC SURVEY

T. 1 N R. 36 E W Mer.

Corner common to Sections
9, 10, 15 and 16

Corner consists of a rust found (not) in place
State condition _____

Dimensions above ground _____ inches

Sketch grooves, letters, figures, or notches, on proper face or edge.

N	W	S	E

NW	SW	SE	NE

Mound of _____ is located _____

Pits are located _____

Sketch markings of Bearing Trees (or Rocks) in proper box and fill blanks below, giving bearings from Corner to Trees and Distances in Links.

<u>TNR 308</u> <u>516</u>			<u>R</u>
<u>BT</u>			

Species DF

Diameter tree down & rotted

Bearing compass face left

Distance _____

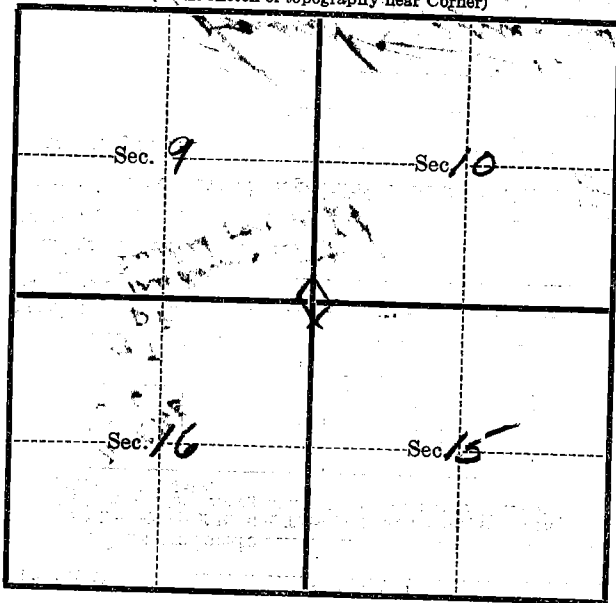
Do you believe this to be a genuine Land Office Corner? Yes

If not, why? _____

Paul J. ...
(Signature)
West. For Ranger
(Title)

4-14-41
(Date)


T. 1N R. 36E W. Mer.
(Make sketch of topography near Corner)



Metal Location Poster is on a 2" DF
tree 2" inches diameter, on the
side of _____
from which this Corner bears _____
_____ chains distant.

Give any further facts which will aid in finding this
Corner again.

1/2 dis above draw
Diagram plate - 9-59



USDA-FOREST SERVICE

Index File No. J-13

CORNER RECORD (SEARCH)

(Ref. FSM 7151.4)

Tract or Survey No. _____ Cor. No. _____

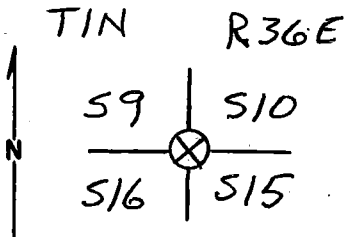
T 1N R. 36E

R.D. WALLA WALLA County UMATILLA

Merid. WILL

N.F. UMATILLA State OREGON

CORNER DIAGRAM



DESCRIBE CORNER MONUMENT FOUND

NONE

DESCRIBE BEARING TREES OR OTHER OFFICIAL ACCESSORIES FOUND

NONE - THIS CORNER HAD ONE DOWN & DECAYED BEARING TREE, WITH SCRIBED FACE, LEFT IN 1941. I FOUND BLAZED & SIGNED LINES SOUTH & WEST OF A POINT ~~THE~~ JUST EAST OF A 12" DOUG. FIR BLAZED ON THE SOUTH SIDE, SOME,

PHOTO IDENTIFICATION DATA

Photo No. _____
Filed At. _____
Object Ident. _____
Ident. By _____
Signature

DESCRIBE CORNER LOCATION RELATIVE TO NEAR-BY FEATURES, ALSO HOW TO REACH CORNER

OF THE BLAZES ARE VERY OLD & SOME ARE OF THE 1941 ERA. DECAYED TREE ROOT HOLES GENERALLY FIT THE B.T. RECORD. I PUT A LOCATION POSTER ABOVE THE BLAZE ON THE 12" DOUG. FIR.

PLANE COORDINATE POSITION DATA

State _____ Zone _____
X _____
Y _____
Estab. By _____
Agency

Signature

Dennis J. Gaylord

Title

PLS 1636

Division

Headquarters

50

Date

3-14-91

FS-7100-52 (3/88)

CORNER RECORD (PERPETUATION)

MONUMENT: DESCRIBE NEW MONUMENT SET, OR WORK DONE TO PRESERVE EXISTING MONUMENT

ACCESSORIES : DESCRIBE NEW BT'S WITNESS OBJECTS ETC. ESTABLISHED, OR WORK DONE TO PRESERVE EXISTING EVIDENCE

Work Done By _____ Title _____ Date _____ State Registration No. _____
or Agency _____

Certified Cor. Record Prepared? Yes No Filed At: _____ Date _____

REMARKS

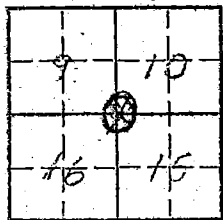
Index File No. T. R. M. Tract or Surv. No. Cor.

LAND CORNER RECORD

(Rectangular)

T. 1 N R. 36 E No. J 13 Cor. SEC Mer. Will State Oregon N.F. Umatilla Dist. Pendleton

2. Corner Status



3. Original Description GLO Vol. 281 Page _____ Where Recorded BLM Portland

4. Description of Corners:

4" POST 24" Long FIX 12" DIA N 18° E 17 LKS
 FIX 15" DIA S 65° E 28 LKS
 FIX 24" DIA S 50° W 52 LKS
 FIX 14" DIA N 50° W 52 LKS

5. Investigation Notes:

POST NOT FOUND

1 Dying Tree FOUND scribing visible

The tree is down and ROTTED scribed
FACE LEFT

7. Photo Identification

Photo No. AIR PLANE PIC

Ident. By: 9-59

8. Plane Coordinate Position Data

State _____ Zone _____

X _____

Y _____

Estab. By _____

Field Book No. _____

Where Filed _____

9. Evaluation

Authentic _____

Needs Verif. Monument NO

Re-estab. X Survey

and Status _____

6. Signed H C Chriswell Title DIST Ranger Date APRIL 14 1941

PERPETUATION RECORD

10. Monument:

11. Accessories

Field Book _____ Page _____

12. Set By _____ Title _____

License _____ Agency _____ Date _____

13. Recorded By _____ Volume _____ Page _____

(Agency)

(Date)

(City)

(County)

(State)

14. Remarks: